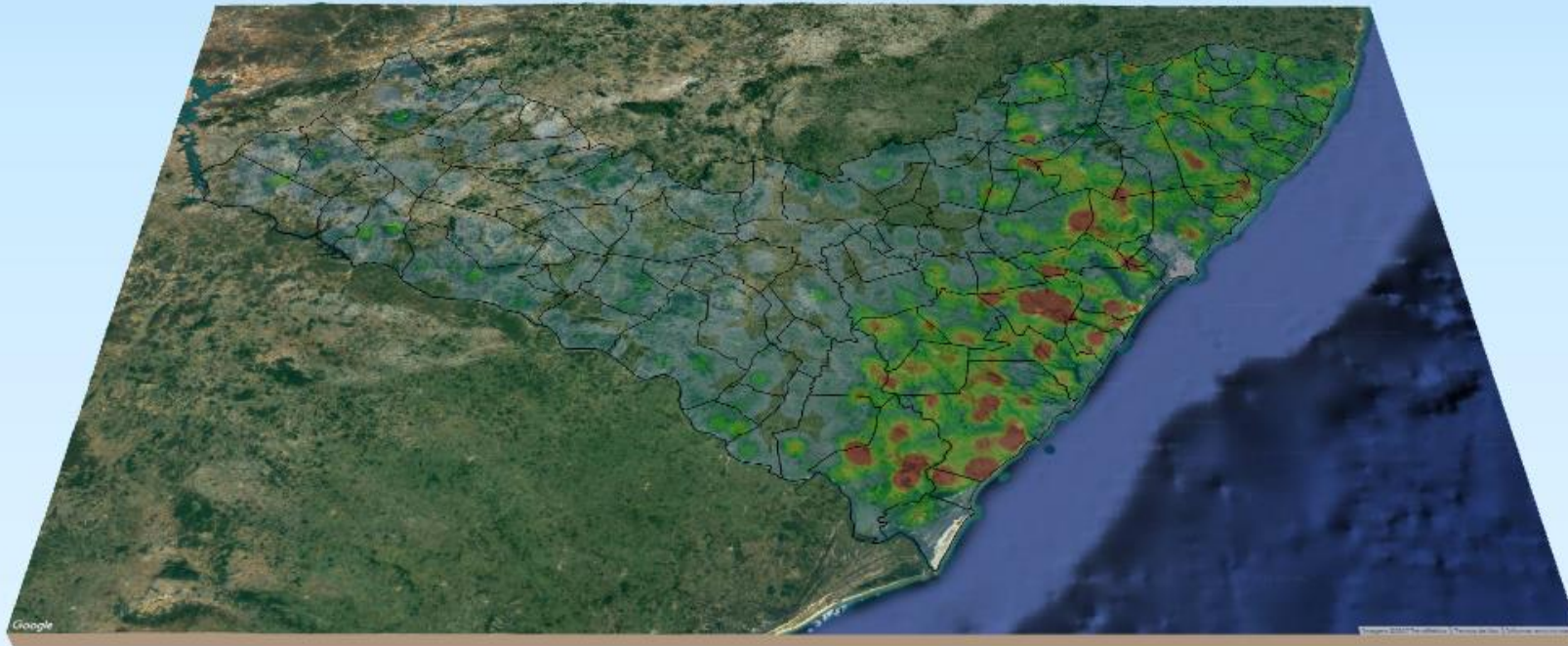


# RELATÓRIO DE MONITORAMENTO DE FOCOS DE QUEIMADAS

24 a 30 de Setembro de 2023



**MONITORAMENTO DE FOCOS DE QUEIMADAS NO ESTADO DE ALAGOAS**  
**RELATÓRIO TÉCNICO**

**PAULO SURUAGY DO AMARAL DANTAS**

Governador do Estado de Alagoas

**GINO CÉSAR MENESES PAIVA**

Secretário de Estado do Meio Ambiente e dos Recursos Hídricos

**GUSTAVO RESSURREIÇÃO LOPES**

Diretor-Presidente do Instituto do Meio Ambiente de Alagoas

**IVENS BARBOZA LEÃO**

Diretor Executivo de Gestão do  
Instituto do Meio Ambiente de Alagoas

**DANIEL NIVALDO DA CONCEIÇÃO**

Supervisor de Geoprocessamento do  
Instituto do Meio Ambiente de Alagoas

# RESUMO DAS OCORRÊNCIAS DOS FOCOS DE QUEIMADAS

## 24 a 30/09/2023

QUANTIDADE TOTAL DE FOCOS NO ESTADO: 180

QUANTIDADE DE FOCOS MONITORADOS<sup>1</sup>: 155

QUANTIDADE DE FOCOS QUE AFETARAM UNIDADES DE CONSERVAÇÃO: 11

QUANTIDADE DE FOCOS QUE AFETARAM VEGETAÇÃO: 23

Caatinga: 5  
Floresta Estacional: 6  
Transição Fitoecológica: 2  
Floresta Ombrófila: 9  
Formações Pioneiras: 1

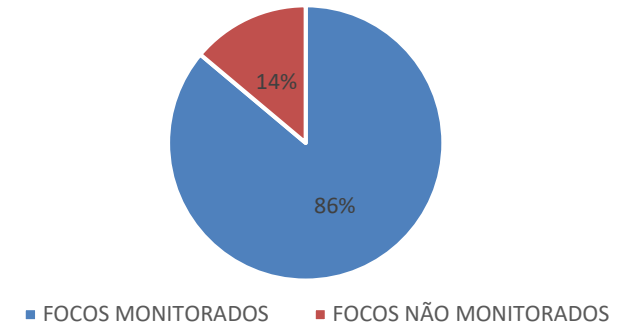
RANKING DOS MUNICÍPIOS COM MAIOR QUANTIDADE DE REGISTROS DE FOCOS:

1- Coruripe: 22  
2- Marechal Deodoro: 14  
3- Rio Largo: 7  
4- Penedo: 6  
5- Roteiro: 6

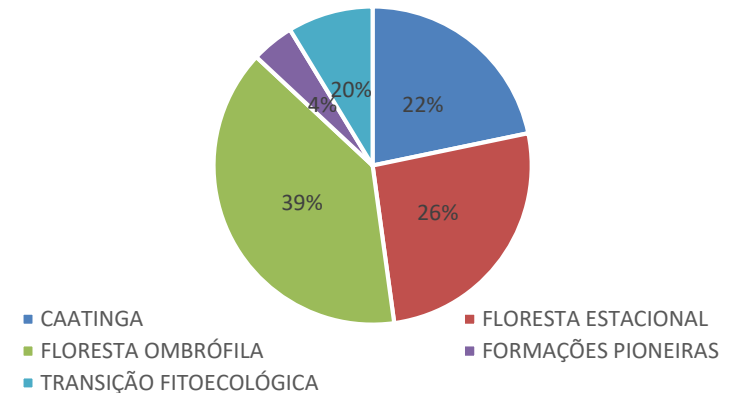
RANKING DOS MUNICÍPIOS COM MENOR QUANTIDADE DE REGISTROS DE FOCOS:

1- Água Branca: 1  
2- Arapiraca: 1  
3- Belo Monte: 1  
4- Cacimbinhas: 1  
5- Capela: 1

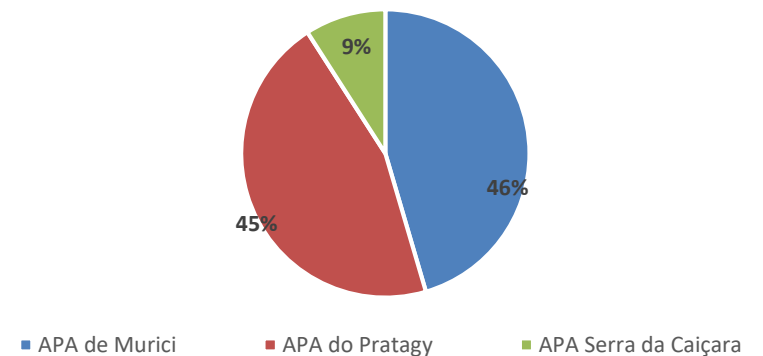
### FOCOS MONITORADOS E NÃO MONITORADOS



### FOCOS POR TIPO DE VEGETAÇÃO AFETADA



### FOCOS POR UC'S AFETADAS



<sup>1</sup>Focos monitorados correspondem àqueles que afetaram remanescentes de vegetação ou unidades de conservação, além das ocorrências identificadas nas propriedades rurais, segundo dados do Cadastro Ambiental Rural.



INSTITUTO DO MEIO AMBIENTE  
ESTADO DE ALAGOAS

Av. Fernandes Lima, 679  
Farol – CEP 57057-450 – Maceió, Alagoas.  
Fone: 3315-1738/1778  
Fax 3315-1732; www.ima.al.gov.

## INSTITUTO DO MEIO AMBIENTE DE ALAGOAS

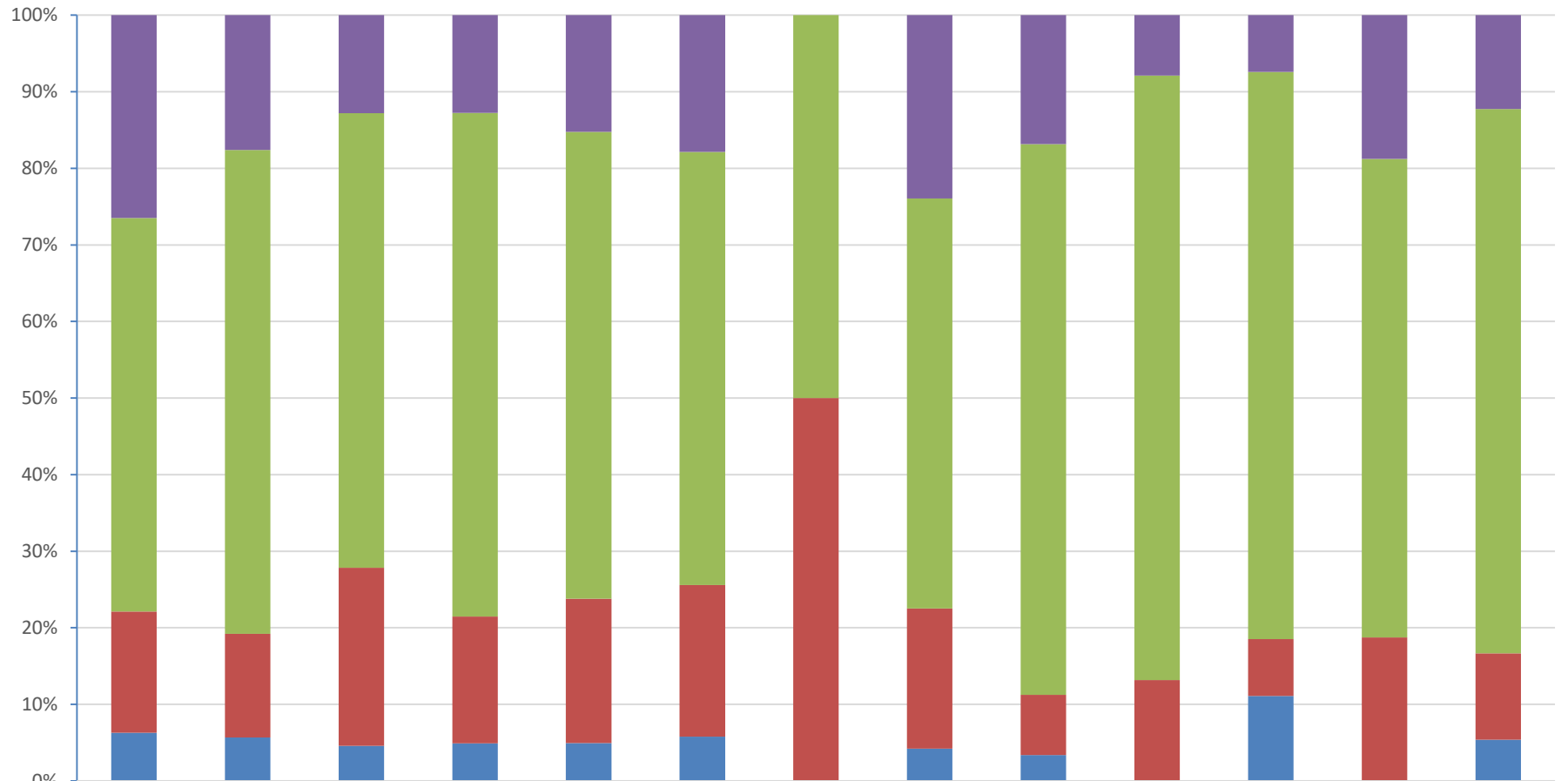
### SUPERVISÃO DE GEOPROCESSAMENTO

# RELATÓRIO SEMANAL DE MONITORAMENTO DE FOCOS DE QUEIMADAS

Página: 4

Relatório:  
24 a 30/09/2023

### Evolução dos Focos de Queimadas



	2022	JAN	FEV	MAR	ABR	MAI	JUN	JUL	AGO	36	37	38	39
Focos Não Monitorados	1825	239	201	137	151	37	0	17	15	3	2	3	25
Propriedades CAR	3542	857	931	707	604	117	9	38	64	30	20	10	145
Em Remanescentes de Vegetação	1089	184	365	178	187	41	9	13	7	5	2	3	23
Em Unidades de Conservação	435	77	72	53	49	12	0	3	3	0	3	0	11

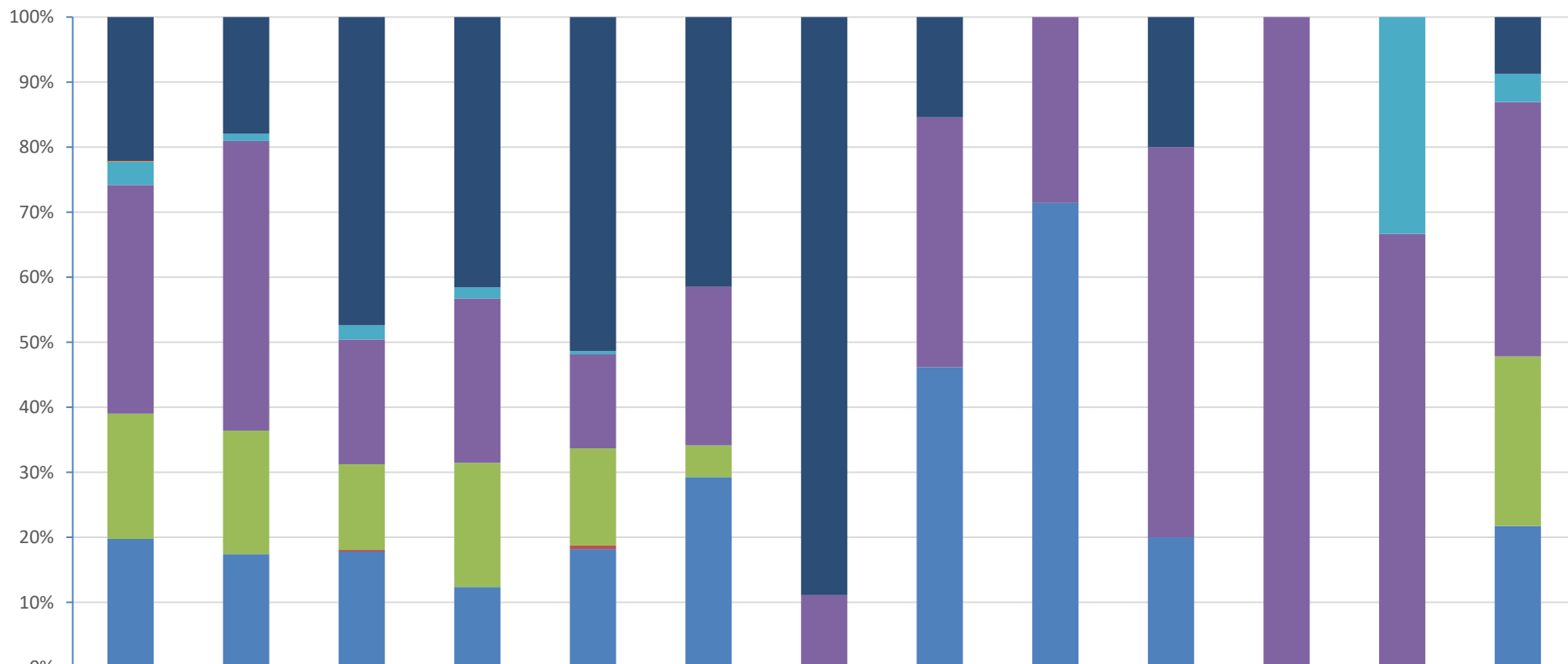


INSTITUTO DO MEIO AMBIENTE  
ESTADO DE ALAGOAS

Av. Fernandes Lima, 679  
Farol – CEP 57057-450 – Maceió, Alagoas.  
Fone: 3315-1738/1778  
Fax 3315-1732; www.ima.al.gov.

INSTITUTO DO MEIO AMBIENTE DE ALAGOAS  
ASSESSORIA AMBIENTAL DE GEOPROCESSAMENTO  
RELATÓRIO SEMANAL DE MONITORAMENTO DE FOCOS DE QUEIMADAS

Evolução dos Focos de Queimadas em Remanescentes de Vegetação



	2022	JAN	FEV	MAR	ABR	MAI	JUN	JUL	AGO	36	37	38	39
■ Transição Fitoecológicas	241	33	173	74	96	17	8	2	0	1	0	0	2
■ Refúgio Ecológico	1	0	0	0	0	0	0	0	0	0	0	0	0
■ Formações Pioneiras	39	2	8	3	1	0	0	0	0	0	0	1	1
■ Floresta Ombrófila	383	82	70	45	27	10	1	5	2	3	2	2	9
■ Floresta Estacional	210	35	48	34	28	2	0	0	0	0	0	0	6
■ Cerrado	0	0	1	0	1	0	0	0	0	0	0	0	0
■ Caatinga	215	32	65	22	34	12	0	6	5	1	0	0	5

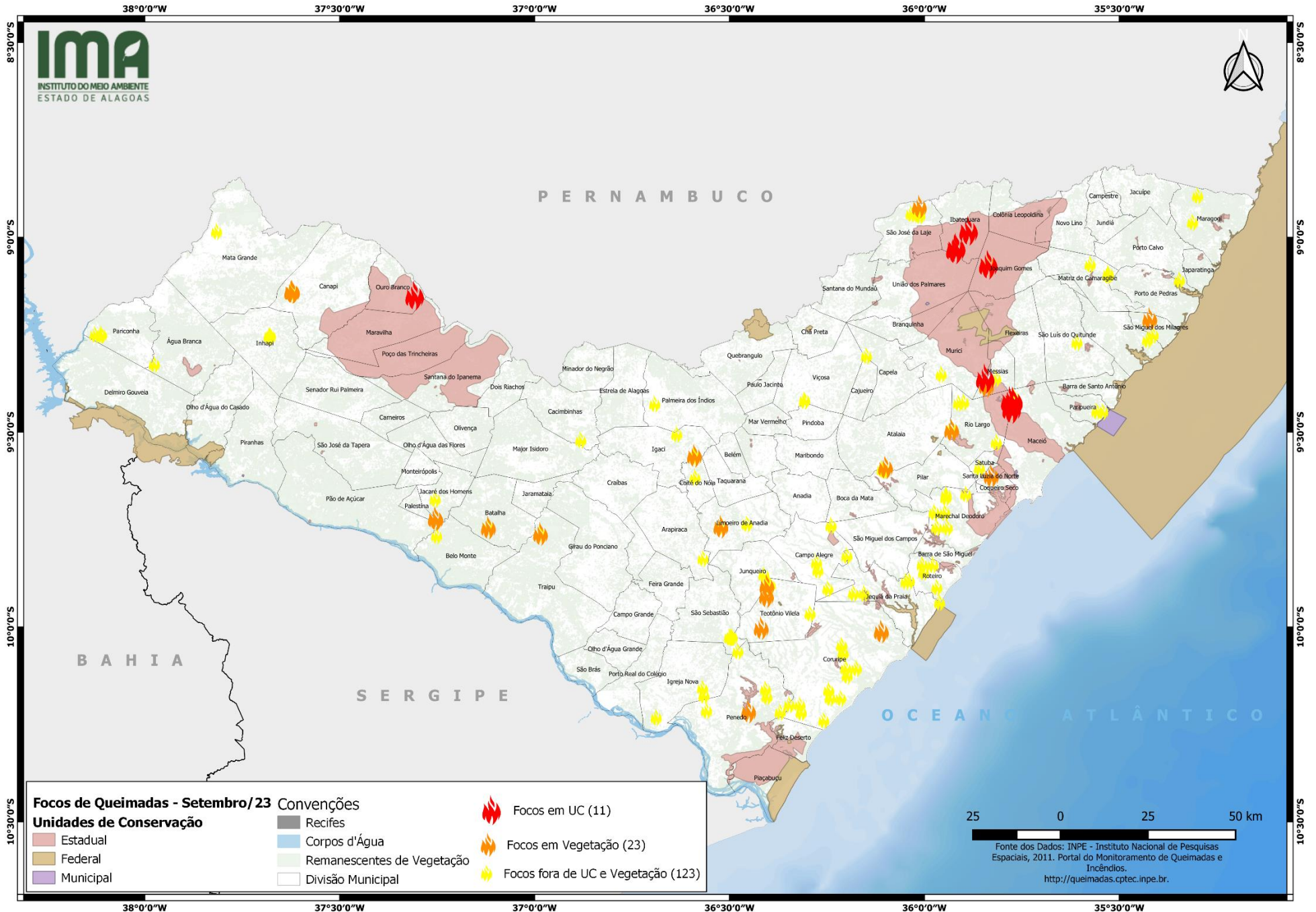




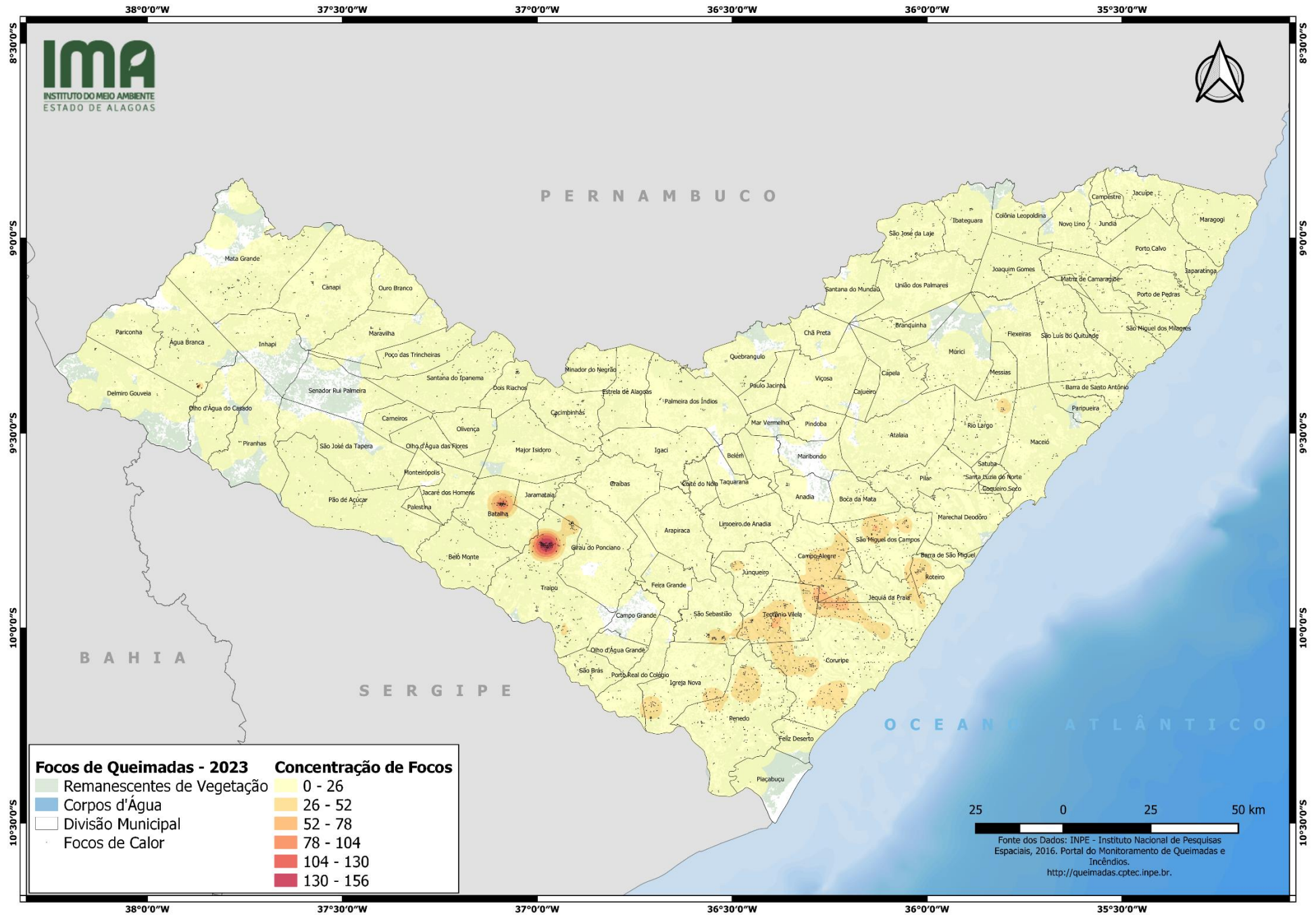




# DISTRIBUIÇÃO ESPACIAL DOS FOCOS DE QUEIMADAS – 24 a 30/09/2023



# CONCENTRAÇÃO DOS FOCOS DE QUEIMADAS – 01/01/2023 a 30/09/2023





INSTITUTO DO MEIO AMBIENTE  
ESTADO DE ALAGOAS

Av. Fernandes Lima, 679  
Farol – CEP 57057-450 – Maceió, Alagoas.  
Fone: 3315-1738/1778  
Fax 3315-1732; www.ima.al.gov.

INSTITUTO DO MEIO AMBIENTE DE ALAGOAS  
ASSESSORIA AMBIENTAL DE GEOPROCESSAMENTO  
RELATÓRIO SEMANAL DE MONITORAMENTO DE FOCOS DE QUEIMADAS

Página: 11

24 a 30/09/2023

MUNICÍPIO	QTD FOCOS	DATA (aaaa/mm/dd)	HORA GMT (hms)	LATITUDE	LONGITUDE	PRECIPITAÇÃO (mm)	UNIDADE DE CONSERVAÇÃO	TIPO DE VEGETAÇÃO AFETADA	CÓDIGO DA PROPRIEDADE DE OCORRÊNCIA DO FOCO DE QUEIMADA
Coruripe	22	24/09/2023	22:06:02	-10,04730	-36,21230	-	-	-	AL-2702306-BC632E6717E94300B25C3A0087EA9FED
		24/09/2023	22:06:02	-10,06670	-36,20880	-	-	-	AL-2702306-417DA0E5EA6042ABB7F717F180B27608
		25/09/2023	19:36:02	-10,16230	-36,24560	-	-	-	AL-2702306-34A8281E564B4671B5FA41A279573DDA
		25/09/2023	21:16:03	-10,19890	-36,34680	-	-	-	AL-2702306-11D4CB135C2B422AA1C47AE1F5C74527
		25/09/2023	21:16:03	-10,19940	-36,31970	-	-	-	AL-2702306-7D25722FA3A64038967931F348B210CF
		25/09/2023	22:06:02	-10,04730	-36,21230	-	-	-	AL-2702306-BC632E6717E94300B25C3A0087EA9FED
		25/09/2023	21:56:02	-10,04730	-36,21230	-	-	-	AL-2702306-BC632E6717E94300B25C3A0087EA9FED
		25/09/2023	21:56:02	-10,06670	-36,20880	-	-	-	AL-2702306-417DA0E5EA6042ABB7F717F180B27608
		26/09/2023	22:36:03	-10,16230	-36,24560	-	-	-	AL-2702306-34A8281E564B4671B5FA41A279573DDA
		26/09/2023	22:36:03	-10,18160	-36,24210	-	-	-	AL-2702306-A9C0BAA19D4F4F2082E44EF2E5B1DA98
		26/09/2023	22:36:03	-10,18210	-36,21500	-	-	-	AL-2702306-F6F79537852542B7B895456475ED4911
		27/09/2023	00:46:03	-10,23910	-36,25860	-	-	-	AL-2702306-E04242891CAF47729B4083DD631C27D4
		29/09/2023	23:36:02	-10,12460	-36,19840	-	-	-	AL-2702306-8FD2315EF8114654BEE927183573A99F
		29/09/2023	23:36:02	-10,10530	-36,20190	-	-	-	AL-2702306-2048357F9CCA4749BF415B7074C53E79
		29/09/2023	23:36:02	-10,10580	-36,17480	-	-	-	AL-2702306-B5FE16F472254420BF95B2F93A888C77
		30/09/2023	21:06:02	-10,21870	-36,31620	-	-	-	AL-2702306-D5F81450E974449CAB67B43ED06B4153
		27/09/2023	02:36:02	-10,10530	-36,20190	-	-	-	AL-2702306-2048357F9CCA4749BF415B7074C53E79
		27/09/2023	21:06:03	-10,21870	-36,31620	-	-	-	AL-2702306-D5F81450E974449CAB67B43ED06B4153
		27/09/2023	21:16:03	-10,21870	-36,31620	-	-	-	AL-2702306-D5F81450E974449CAB67B43ED06B4153
		27/09/2023	21:46:02	-10,01070	-36,11080	-	-	-	Floresta Ombrófila AL-2702306-02CA9D7EC59F4CE8BD69235A7B0F87E5
		27/09/2023	21:56:02	-10,01070	-36,11080	-	-	-	Floresta Ombrófila AL-2702306-02CA9D7EC59F4CE8BD69235A7B0F87E5
		28/09/2023	01:36:03	-10,16230	-36,24560	-	-	-	-
Marechal Deodoro	14	24/09/2023	16:18:00	-9,66408	-35,94402	-	-	-	AL-2704708-70E391130D2A47D29BC8F7A91DDAAFCF
		24/09/2023	16:18:00	-9,65982	-35,94480	-	-	-	AL-2704708-CF0E9FB317E24D6CA817B3FA08A59107
		24/09/2023	16:35:00	-9,66730	-35,94534	-	-	-	AL-2704708-70E391130D2A47D29BC8F7A91DDAAFCF
		28/09/2023	22:06:00	-9,70580	-35,94810	-	-	-	AL-2704708-7178C116B5EB4830B43F935F5D72283C
		28/09/2023	22:16:00	-9,70530	-35,97530	-	-	-	AL-2704708-DD5E6944333F4D588BE8F39C02955690
		28/09/2023	22:16:00	-9,70580	-35,94810	-	-	-	AL-2704708-7178C116B5EB4830B43F935F5D72283C
		28/09/2023	22:26:00	-9,70580	-35,94810	-	-	-	AL-2704708-7178C116B5EB4830B43F935F5D72283C
		28/09/2023	21:26:00	-9,70530	-35,97530	-	-	-	AL-2704708-DD5E6944333F4D588BE8F39C02955690
		28/09/2023	22:06:00	-9,70530	-35,97530	-	-	-	AL-2704708-DD5E6944333F4D588BE8F39C02955690
		28/09/2023	22:36:00	-9,70580	-35,94810	-	-	-	AL-2704708-7178C116B5EB4830B43F935F5D72283C
		30/09/2023	21:56:00	-9,74390	-35,96850	-	-	-	AL-2704708-DF8650582B074EE5A1C1EBFF4C06DCB6
		30/09/2023	22:06:00	-9,74390	-35,96850	-	-	-	AL-2704708-DF8650582B074EE5A1C1EBFF4C06DCB6
		27/09/2023	22:16:00	-9,74440	-35,94130	-	-	-	AL-2704708-DF8650582B074EE5A1C1EBFF4C06DCB6
		28/09/2023	15:54:00	-9,65820	-35,89441	-	-	-	AL-2704708-74E3A2AC391348B9B83720F039794713
Rio Largo	7	30/09/2023	20:05:58	-9,42030	-35,78010	-	APA do Pratagy	-	AL-2707701-C641991A484D41BD87816DB1BD0D0958
		30/09/2023	20:15:58	-9,42030	-35,78010	-	APA do Pratagy	-	AL-2707701-C641991A484D41BD87816DB1BD0D0958
		26/09/2023	15:41:00	-9,52554	-35,81582	-	-	-	AL-2707701-04A94E4CAC7F4BD0897939036B46E46D
		28/09/2023	00:45:00	-9,42456	-35,91289	-	-	-	AL-2707701-C2E387FAED2A41438A77B095784B2507



INSTITUTO DO MEIO AMBIENTE  
ESTADO DE ALAGOAS

Av. Fernandes Lima, 679  
Farol – CEP 57057-450 – Maceió, Alagoas.  
Fone: 3315-1738/1778  
Fax 3315-1732; www.ima.al.gov.

INSTITUTO DO MEIO AMBIENTE DE ALAGOAS  
SUPERVISÃO DE GEOPROCESSAMENTO

RELATÓRIO SEMANAL DE MONITORAMENTO DE FOCOS DE QUEIMADAS

Página: 12

Relatório:  
24 a 30/09/2023

		28/09/2023	00:45:00	-9,42255	-35,89988	-	-	-	AL-2707701-C2E387FAED2A41438A77B095784B2507
		28/09/2023	15:54:00	-9,49399	-35,93052	-	-	Floresta Ombrófila	-
		28/09/2023	15:54:00	-9,49068	-35,93102	-	-	-	AL-2700409-78797625B84B4E389CAA23BE1C179DDA
Penedo	6	24/09/2023	21:16:03	-10,21410	-36,55900	-	-	-	AL-2706703-1941B6E7E1A34B1285E85A6FFFE1C84
		28/09/2023	21:36:03	-10,15920	-36,40780	-	-	-	AL-2706703-A7B7C21269F142B9BAC6A264533EE6FD
		28/09/2023	21:36:03	-10,17850	-36,40430	-	-	-	AL-2706703-603F46EEEB4E4ED4B35733B62E6991F9
		28/09/2023	23:36:03	-10,21620	-36,45130	-	-	Floresta Estacional	AL-2706703-29C02A8AB236435194E9F0E9D6D53DA5
		30/09/2023	19:46:02	-10,21770	-36,37030	-	-	-	AL-2706703-4AE1AC843C8B430B8E3C4FB8C65A0CAA
		27/09/2023	02:06:02	-10,06160	-36,47890	-	-	-	AL-2706703-D2D085645CBA4450B1752E91EC45A7CB
		25/09/2023	21:16:01	-9,85870	-36,00250	-	-	-	AL-2707800-73F3F7A0C4274B1DBA21D0525DE5928E
Roteiro	6	25/09/2023	21:26:01	-9,83990	-35,97870	-	-	-	AL-2707800-73F3F7A0C4274B1DBA21D0525DE5928E
		25/09/2023	21:16:01	-9,83940	-36,00590	-	-	-	AL-2707800-92716E7970B1442CB5AC40B511B47DBC
		25/09/2023	21:16:01	-9,83990	-35,97870	-	-	-	AL-2707800-73F3F7A0C4274B1DBA21D0525DE5928E
		28/09/2023	22:56:01	-9,93650	-35,96150	-	-	-	AL-2707800-3D27847294D74BB9B68B6CBC19B2B794
		27/09/2023	23:26:01	-9,89780	-35,96840	-	-	-	AL-2707800-3D27847294D74BB9B68B6CBC19B2B794
		25/09/2023	16:01:00	-8,94403	-36,01197	-	-	-	AL-2708303-2CBC602101FA48EDBB577EF732B6A245
São José da Laje	6	25/09/2023	16:01:00	-8,93729	-36,01304	-	-	-	AL-2708303-2CBC602101FA48EDBB577EF732B6A245
		25/09/2023	16:01:00	-8,93111	-36,01770	-	-	-	AL-2708303-859C78BD58EF46D3ADDE0BF39278C53E
		29/09/2023	12:14:00	-8,93911	-36,03459	-	-	-	AL-2708303-859C78BD58EF46D3ADDE0BF39278C53E
		29/09/2023	12:14:00	-8,94053	-36,02511	-	-	-	AL-2708303-859C78BD58EF46D3ADDE0BF39278C53E
		27/09/2023	16:11:00	-8,92111	-36,01339	-	-	Floresta Estacional	AL-2708303-2CBC602101FA48EDBB577EF732B6A245
		29/09/2023	16:26:00	-9,55987	-36,59012	-	-	Transição Fitoecológica	AL-2703106-31A220F342304C4FAC9F6CA5AC1B83E0
Igaci	5	29/09/2023	15:33:00	-9,56142	-36,59185	-	-	-	AL-2703106-B684854A64D40E095BBE64B853DC22D
		29/09/2023	15:33:00	-9,56121	-36,58874	-	-	-	AL-2703106-B684854A64D40E095BBE64B853DC22D
		29/09/2023	15:33:00	-9,56086	-36,58785	-	-	-	AL-2703106-B684854A64D40E095BBE64B853DC22D
		30/09/2023	16:05:00	-9,50488	-36,63572	-	-	-	AL-2703106-52F2C27FE3B145238E8E7710C39202A4
		24/09/2023	22:06:01	-9,91360	-36,15510	-	-	-	AL-2703759-805CFC090CC44D90B1D684FEF92F1E02
		25/09/2023	22:06:01	-9,91310	-36,18220	-	-	-	AL-2703759-FFDC253C02F442B98A979E357D572E27
Jequiá da Praia	5	26/09/2023	21:36:01	-9,81660	-36,19920	-	-	-	AL-2703759-B774391D7C8F4C61890AD4CD5DC8F75E
		30/09/2023	00:28:00	-9,88245	-36,04788	-	-	-	AL-2708600-56D50171EDD04493899AF4766CDBC3E4
		30/09/2023	00:28:00	-9,88119	-36,03887	-	-	-	AL-2708600-56D50171EDD04493899AF4766CDBC3E4
		27/09/2023	15:22:00	-10,02632	-36,49963	-	-	-	AL-2708808-B0468CAE6C724DAF98871B41DE2ED70D
		27/09/2023	15:22:00	-10,02590	-36,49636	-	-	-	AL-2708808-B0468CAE6C724DAF98871B41DE2ED70D
São Sebastião	5	27/09/2023	16:11:00	-10,02512	-36,49588	-	-	-	AL-2708808-B0468CAE6C724DAF98871B41DE2ED70D
		27/09/2023	15:22:00	-10,02549	-36,49318	-	-	-	AL-2708808-B0468CAE6C724DAF98871B41DE2ED70D
		27/09/2023	16:11:00	-10,02586	-36,50038	-	-	-	AL-2708808-B0468CAE6C724DAF98871B41DE2ED70D
		27/09/2023	03:36:00	-10,00218	-36,41891	-	-	Floresta Estacional	AL-2709152-1AC26D51A01C4E06A97B3ADC6613E2DD
		27/09/2023	16:11:00	-9,89307	-36,39988	-	-	-	AL-2704005-A8F0488062874062AD98A0E6BCDE1274
Teotônio Vilela	5	27/09/2023	16:11:00	-9,89233	-36,39536	-	-	-	AL-2709152-180134FA37964F21B59FE1B5C64FEDA3
		28/09/2023	00:45:00	-9,96494	-36,29362	-	-	-	AL-2709152-285DF44D715A489FA661A87055ABD966
		28/09/2023	03:17:00	-9,92023	-36,40553	-	-	Floresta Estacional	-
		25/09/2023	21:06:01	-9,83440	-36,27700	-	-	-	AL-2701407-E1046F6E029449A980FF69F62C6ED60
Campo Alegre	4	25/09/2023	21:06:01	-9,85370	-36,27360	-	-	AL-2701407-295AA691B3124526A4C12088FB8C49F0	



INSTITUTO DO MEIO AMBIENTE  
ESTADO DE ALAGOAS

Av. Fernandes Lima, 679  
Farol – CEP 57057-450 – Maceió, Alagoas.  
Fone: 3315-1738/1778  
Fax 3315-1732; www.ima.al.gov.

INSTITUTO DO MEIO AMBIENTE DE ALAGOAS  
ASSESSORIA AMBIENTAL DE GEOPROCESSAMENTO  
RELATÓRIO SEMANAL DE MONITORAMENTO DE FOCOS DE QUEIMADAS

Página: 13

24 a 30/09/2023

		30/09/2023	00:28:00	-9,90123	-36,24797	-	-	-	AL-2701407-1F3B581A77ED4F4AB48EB247AAA53D80
		27/09/2023	23:36:01	-9,85370	-36,27360	-	-	-	AL-2701407-295AA691B3124526A4C12088FB8C49F0
Maceió	4	30/09/2023	00:28:00	-9,42128	-35,77265	-	APA do Pratagy	-	AL-2707701-C641991A484D41BD87816DB1BD0D0958
		30/09/2023	16:05:00	-9,42158	-35,77190	-	APA do Pratagy	-	AL-2707701-C641991A484D41BD87816DB1BD0D0958
		30/09/2023	20:05:58	-9,43960	-35,77680	-	APA do Pratagy	Floresta Ombrófila	AL-2707701-C641991A484D41BD87816DB1BD0D0958
		30/09/2023	20:04:29	-9,41000	-35,77000	-	-	-	AL-2704302-1C7B289FE00740B59296C10366772792
Matriz de Camaragibe	4	24/09/2023	16:20:00	-9,09744	-35,52982	-	-	-	AL-2705101-F2CB349189A94B8C8089957C3673AE96
		24/09/2023	15:29:00	-9,09631	-35,52836	-	-	-	AL-2705101-F2CB349189A94B8C8089957C3673AE96
		24/09/2023	15:29:00	-9,09199	-35,52909	-	-	-	AL-2705101-F2CB349189A94B8C8089957C3673AE96
		27/09/2023	16:11:00	-9,06876	-35,57510	-	-	-	AL-2705101-D2AA6D575A8F4B668066C01AC1BEEC0F
Messias	4	27/09/2023	21:45:58	-9,36150	-35,84450	-	APA de Murici	-	AL-2705507-63D2A9D801774802B1C7335D077C7C26
		25/09/2023	22:45:58	-9,38080	-35,84120	-	-	Floresta Ombrófila	-
		27/09/2023	21:45:58	-9,36200	-35,81720	-	-	-	AL-2705507-63D2A9D801774802B1C7335D077C7C26
		27/09/2023	21:45:58	-9,38080	-35,84120	-	-	Floresta Ombrófila	-
Atalaia	3	30/09/2023	16:05:00	-9,59478	-36,10879	-	-	-	AL-2700409-45170D39248B4B7DB4F852570910E6AC
		30/09/2023	16:05:00	-9,59414	-36,10482	-	-	-	AL-2700409-45170D39248B4B7DB4F852570910E6AC
		30/09/2023	16:04:28	-9,59000	-36,10000	-	-	Floresta Ombrófila	AL-2700409-C613B22ED4A14062AB8BF8F89A0C3DB9
Canapi	3	29/09/2023	15:33:00	-9,13984	-37,62550	-	-	-	AL-2701605-3340943DFDBA43AFB340E5EAF72CAF6
		29/09/2023	15:33:00	-9,13923	-37,62105	-	-	Caatinga	-
		29/09/2023	16:26:00	-9,13937	-37,62346	-	-	Caatinga	-
Ibateguara	3	25/09/2023	16:50:00	-8,98277	-35,88723	-	APA de Murici	-	AL-2703007-10E0E940B98247B7A3BB2F097BD95A17
		27/09/2023	15:22:00	-9,02661	-35,91886	-	APA de Murici	-	AL-2709301-C0F62AF509B24E3499ECC331BED07714
		27/09/2023	16:11:00	-9,03044	-35,92136	-	APA de Murici	-	AL-2709301-C0F62AF509B24E3499ECC331BED07714
Igreja Nova	3	30/09/2023	23:06:02	-10,15620	-36,56940	-	-	-	AL-2703205-9F8ACE01A321415AB5E2D7DB1C3EB298
		28/09/2023	00:36:03	-10,17550	-36,56590	-	-	-	AL-2703205-67FA08477CF749139C0136979ED79C8E
		28/09/2023	15:54:00	-10,23132	-36,68831	-	-	-	AL-2703205-26D3DAE12A6B49EB88B45BB2B5A757B2
Inhapi	3	26/09/2023	15:41:00	-9,25277	-37,68124	-	-	-	AL-2703304-EDEC398D9484A4F810F1E9E9FE1AA2
		26/09/2023	15:41:00	-9,25225	-37,67755	-	-	-	AL-2703304-B8B6D5A3DD92404BBC4D39CD60690225
		26/09/2023	16:33:00	-9,25465	-37,67867	-	-	-	AL-2703304-EDEC398D9484A4F810F1E9E9FE1AA2
Jacaré dos Homens	3	25/09/2023	16:01:00	-9,72239	-37,25339	-	-	Caatinga	AL-2703403-1618502A169D4C898F63AB0F23FD2215
		27/09/2023	15:22:00	-9,67123	-37,25534	-	-	-	AL-2703403-434157C004E64095AD756E3C83F98870
		27/09/2023	16:11:00	-9,72088	-37,25496	-	-	Caatinga	AL-2703403-1618502A169D4C898F63AB0F23FD2215
Junqueiro	3	24/09/2023	16:18:00	-9,86542	-36,41209	-	-	-	AL-2704005-D43417AE93164C73B0F7C63F337D81D7
		27/09/2023	16:11:00	-9,88933	-36,40052	-	-	-	AL-2704005-859F58AEC15447EBA05C985DFF94457F
		27/09/2023	16:11:00	-9,89381	-36,40438	-	-	Floresta Estacional	-
Limoeiro de Anadia	3	26/09/2023	16:20:00	-9,74254	-36,51833	-	-	-	AL-2704203-6F3E9921855945C9BCCE3C48F2A6E6E8
		27/09/2023	22:36:00	-9,73500	-36,45550	-	-	-	AL-2704203-9B495C85EE8E45CAB89B20C815F5341C
		28/09/2023	15:54:00	-9,74200	-36,52240	-	-	Floresta Estacional	AL-2704203-D664CD7896FB4DA190D93D2D5F7183C7
Pariconha	3	27/09/2023	15:22:00	-9,24970	-38,11077	-	-	-	AL-2706422-EE52887D1F764AD0A89E3D85E5216619
		27/09/2023	16:11:00	-9,25010	-38,11367	-	-	-	AL-2706422-D1510FF0578648B8B1B9C9A34FBF0AB2
		27/09/2023	17:02:00	-9,24903	-38,12747	-	-	-	AL-2706422-B80F491ACD604773979E3D44C9C42ED8
Batalha	2	27/09/2023	15:22:00	-9,74276	-37,12001	-	-	-	AL-2700706-17477449428640ED8D0BE3C44E34688A
		27/09/2023	16:11:00	-9,74452	-37,11878	-	-	Caatinga	AL-2700706-17477449428640ED8D0BE3C44E34688A



INSTITUTO DO MEIO AMBIENTE  
ESTADO DE ALAGOAS

Av. Fernandes Lima, 679  
Farol – CEP 57057-450 – Maceió, Alagoas.  
Fone: 3315-1738/1778  
Fax 3315-1732; www.ima.al.gov.

INSTITUTO DO MEIO AMBIENTE DE ALAGOAS  
SUPERVISÃO DE GEOPROCESSAMENTO

RELATÓRIO SEMANAL DE MONITORAMENTO DE FOCOS DE QUEIMADAS

Página: 14

Relatório:  
24 a 30/09/2023

Maragogi	2	25/09/2023	16:01:00	-8,96086	-35,31257	-	-	-	AL-2704500-5FD4575FA9044779A922B6C6BF64E529
		27/09/2023	15:22:00	-8,89285	-35,29956	-	-	-	AL-2704500-67E18E13587342079F2D0FD742AC9E11
Paripueira	2	25/09/2023	16:01:00	-9,44691	-35,54276	-	-	-	AL-2706448-5D28B1F5E6824E24B173919664D7EFEC
		25/09/2023	16:01:00	-9,44579	-35,55800	-	-	-	AL-2706448-2184A832056C43FB984D2CCABCC5EFFF
São Miguel dos Campos	2	25/09/2023	01:46:00	-9,73890	-36,23970	-	-	-	AL-2701407-98EFF0310AAB468E86DB2DD843629AF7
		27/09/2023	23:26:00	-9,73890	-36,23970	-	-	-	AL-2701407-98EFF0310AAB468E86DB2DD843629AF7
São Miguel dos Milagres	2	26/09/2023	15:41:00	-9,20909	-35,42234	-	-	Floresta Ombrófila	-
		27/09/2023	03:36:00	-9,25013	-35,41342	-	-	-	AL-2708709-AAD742CD7E7740FB9E8BA5AE8B54607F
Traipu	2	29/09/2023	15:33:00	-9,76067	-36,98507	-	-	Transição Fitoecológica	AL-2709202-F007304B38534DFCADF5E319887E092F
		29/09/2023	16:26:00	-9,75977	-36,98660	-	-	-	AL-2709202-677037B352F948BFBFC5C5848862AD5C8
Viçosa	2	28/09/2023	15:03:00	-9,41663	-36,30759	-	-	-	AL-2709400-9C82555A72564579AEAE05CB6CB3E827
		28/09/2023	15:03:00	-9,41953	-36,30824	-	-	-	AL-2709400-9C82555A72564579AEAE05CB6CB3E827
Água Branca	1	26/09/2023	16:33:00	-9,32528	-37,97557	-	-	-	AL-2700102-D9F1782009C840C19F7CBBFC84DCDA0F
Arapiraca	1	27/09/2023	16:11:00	-9,82354	-36,56828	-	-	-	AL-2700300-A3B638F554D7430A95FDAA6C7E404825
Belo Monte	1	29/09/2023	16:26:00	-9,76526	-37,25137	-	-	-	AL-2700904-95D59C75557D4003B534E67B9C2B09B2
Cacimbinhas	1	28/09/2023	15:54:00	-9,52000	-36,88173	-	-	-	AL-2701209-D19CE505DF1E4C599A999E97E19BFF2E
Capela	1	25/09/2023	16:01:00	-9,30362	-36,14887	-	-	-	AL-2701704-05A61839ECD741419421CA80F3A0BCB3
Coité do Nóia	1	28/09/2023	15:54:00	-9,61598	-36,58868	-	-	-	AL-2702009-AC34642AA85148A2823E6CE552821B37
Joaquim Gomes	1	29/09/2023	16:26:00	-9,06955	-35,83670	-	APA de Murici	Floresta Ombrófila	-
Mata Grande	1	26/09/2023	16:33:00	-8,98429	-37,81591	-	-	-	AL-2705002-9A644B3D3CAF4F2797E5081878BD8F0E
Murici	1	25/09/2023	16:01:00	-9,35092	-35,95722	-	-	-	AL-2705507-C7A9544577AC4794BF6A4A43375AACEB
Ouro Branco	1	25/09/2023	16:01:00	-9,14915	-37,30814	-	APA Serra da Caicara	-	AL-2706109-515AEDD37A5F494A9CC5E5500F0ACBB5
Palmeira dos Índios	1	29/09/2023	16:26:00	-9,42702	-36,69216	-	-	-	AL-2706307-111669D2BF0A4E7392B7C42BE131763B
Passo de Camaragibe	1	24/09/2023	15:29:00	-9,26264	-35,42790	-	-	-	AL-2706505-AA17064C3D794ECB92E94DEE6E8368C5
Pilar	1	30/09/2023	16:05:00	-9,59766	-36,10425	-	-	-	AL-2700409-45170D3924B84B7DB4F852570910E6AC
Porto Calvo	1	25/09/2023	16:01:00	-9,10926	-35,34624	-	-	-	AL-2707305-77C141EFEEEE24B1F832AAA10FDC5C61A
Santa Luzia do Norte	1	26/09/2023	00:05:59	-9,61170	-35,82870	-	-	Formações Pioneiras	-
São Luís do Quitunde	1	25/09/2023	16:01:00	-9,26871	-35,60904	-	-	-	AL-2708501-BE7566CBC6614EE3BBC18C15011B08A1
Satuba	1	30/09/2023	22:25:59	-9,59200	-35,85930	-	-	-	AL-2708907-93EF84DF10E94EDA88E2D0D8F5C4F396