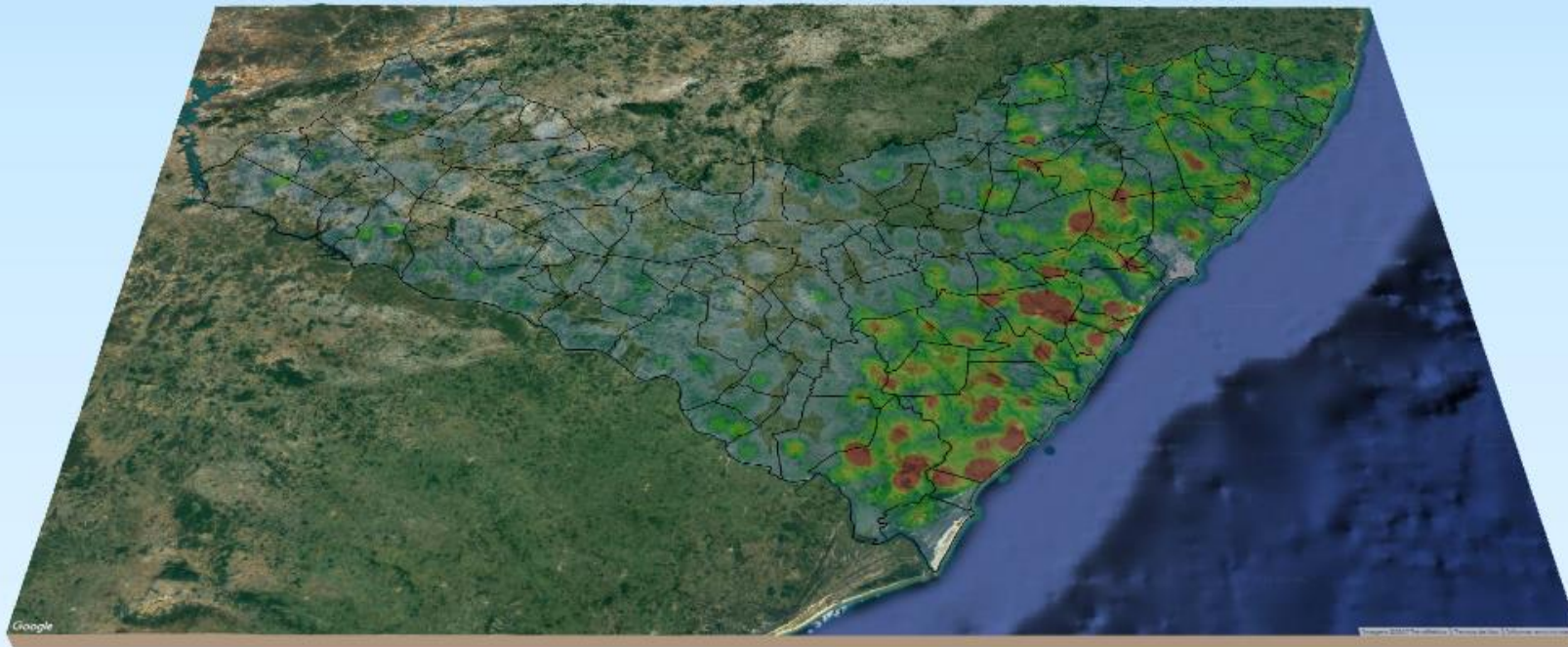


RELATÓRIO DE MONITORAMENTO DE FOCOS DE QUEIMADAS

22 a 28 de Outubro de 2023



MONITORAMENTO DE FOCOS DE QUEIMADAS NO ESTADO DE ALAGOAS
RELATÓRIO TÉCNICO

PAULO SURUAGY DO AMARAL DANTAS

Governador do Estado de Alagoas

GINO CÉSAR MENESES PAIVA

Secretário de Estado do Meio Ambiente e dos Recursos Hídricos

GUSTAVO RESSURREIÇÃO LOPES

Diretor-Presidente do Instituto do Meio Ambiente de Alagoas

IVENS BARBOZA LEÃO

Diretor Executivo de Gestão do
Instituto do Meio Ambiente de Alagoas

DANIEL NIVALDO DA CONCEIÇÃO

Supervisor de Geoprocessamento do
Instituto do Meio Ambiente de Alagoas

RESUMO DAS OCORRÊNCIAS DOS FOCOS DE QUEIMADAS 22 a 28/10/2023

QUANTIDADE TOTAL DE FOCOS NO ESTADO: 296

QUANTIDADE DE FOCOS MONITORADOS¹: 242

QUANTIDADE DE FOCOS QUE AFETARAM UNIDADES DE CONSERVAÇÃO: 29

APA da Marituba do Peixe: 20

APA de Murici: 4

RPPN Benedito Coutinho: 2

APA Serra da Caiçara: 1

MONA do Rio São Francisco: 1

RVS Morros do Craunã: 1

QUANTIDADE DE FOCOS QUE AFETARAM VEGETAÇÃO: 47

Floresta Estacional: 14

Floresta Ombrófila: 13

Caatinga: 11

Transição Fitoecológica: 5

Formações Pioneiras: 3

Refúgio Ecológico: 1

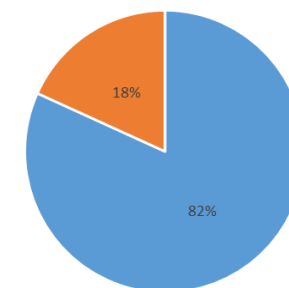
RANKING DOS MUNICÍPIOS COM MAIOR QUANTIDADE DE REGISTROS DE FOCOS:

- 1- Coruripe: 51
- 2- Feliz Deserto: 37
- 3- Marechal Deodoro: 23
- 4- Penedo: 11
- 5- São Miguel dos Campos: 11

RANKING DOS MUNICÍPIOS COM MENOR QUANTIDADE DE REGISTROS DE FOCOS:

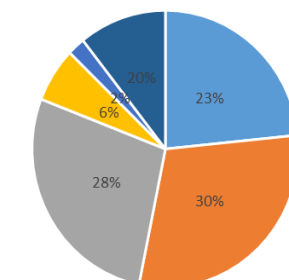
- 1- Arapiraca: 1
- 2- Barra de São Miguel: 1
- 3- Colônia Leopoldina: 1
- 4- Estrela de Alagoas: 1
- 5- Girau do Ponciano: 1

FOCOS MONITORADOS E NÃO MONITORADOS



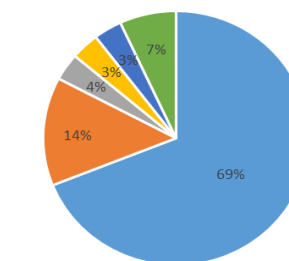
■ FOCOS MONITORADOS ■ FOCOS NÃO MONITORADOS

FOCOS POR TIPO DE VEGETAÇÃO AFETADA



■ CAATINGA ■ FLORESTA ESTACIONAL ■ FLORESTA OMBRÓFILA
■ FORMAÇÕES PIONEIRAS ■ REFÚGIO ECOLÓGICO ■ TRANSIÇÃO FITOECOLÓGICA

FOCOS POR UC'S AFETADAS



■ APA da Marituba do Peixe ■ APA de Murici ■ APA Serra da Caiçara
■ MONA do Rio São Francisco ■ RVS Morros do Craunã ■ RPPN Benedito Coutinho

¹Focos monitorados correspondem àqueles que afetaram remanescentes de vegetação ou unidades de conservação, além das ocorrências identificadas nas propriedades rurais, segundo dados do Cadastro Ambiental Rural.



**INSTITUTO DO MEIO AMBIENTE
ESTADO DE ALAGOAS**

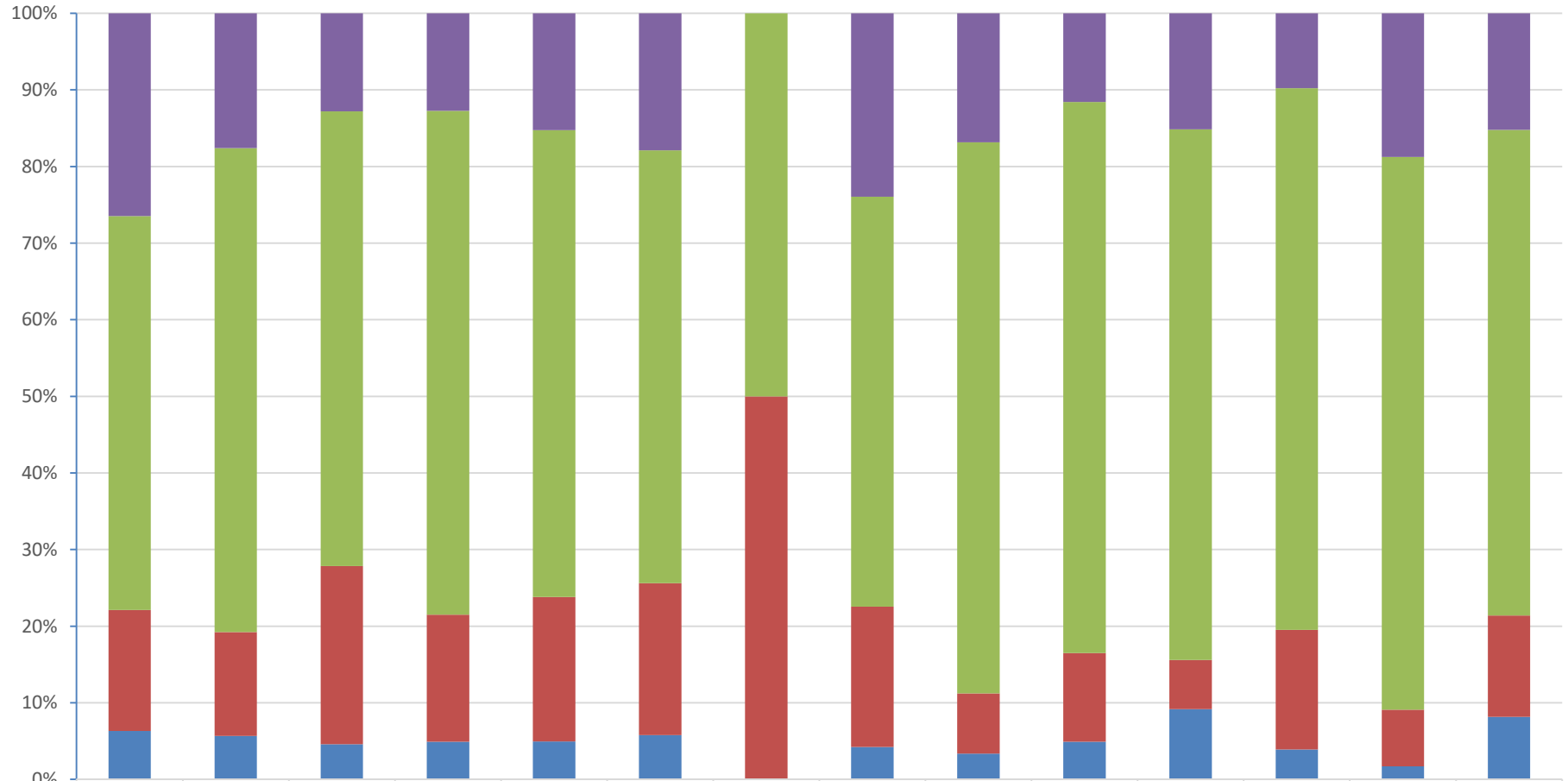
Av. Fernandes Lima, 679
Farol – CEP 57057-450 – Maceió, Alagoas.
Fone: 3315-1738/1778
Fax 3315-1732; www.ima.al.gov.

INSTITUTO DO MEIO AMBIENTE DE ALAGOAS

SUPERVISÃO DE GEOPROCESSAMENTO

RELATÓRIO SEMANAL DE MONITORAMENTO DE FOCOS DE QUEIMADAS

Evolução dos Focos de Queimadas



	2022	JAN	FEV	MAR	ABR	MAI	JUN	JUL	AGO	SET	40	41	42	43
Focos Não Monitorados	1825	239	201	137	151	37	0	17	15	33	33	20	33	54
Propriedades CAR	3542	857	931	707	604	117	9	38	64	205	151	145	127	225
Em Remanescentes de Vegetação	1089	184	365	178	187	41	9	13	7	33	14	32	13	47
Em Unidades de Conservação	435	77	72	53	49	12	0	3	3	14	20	8	3	29

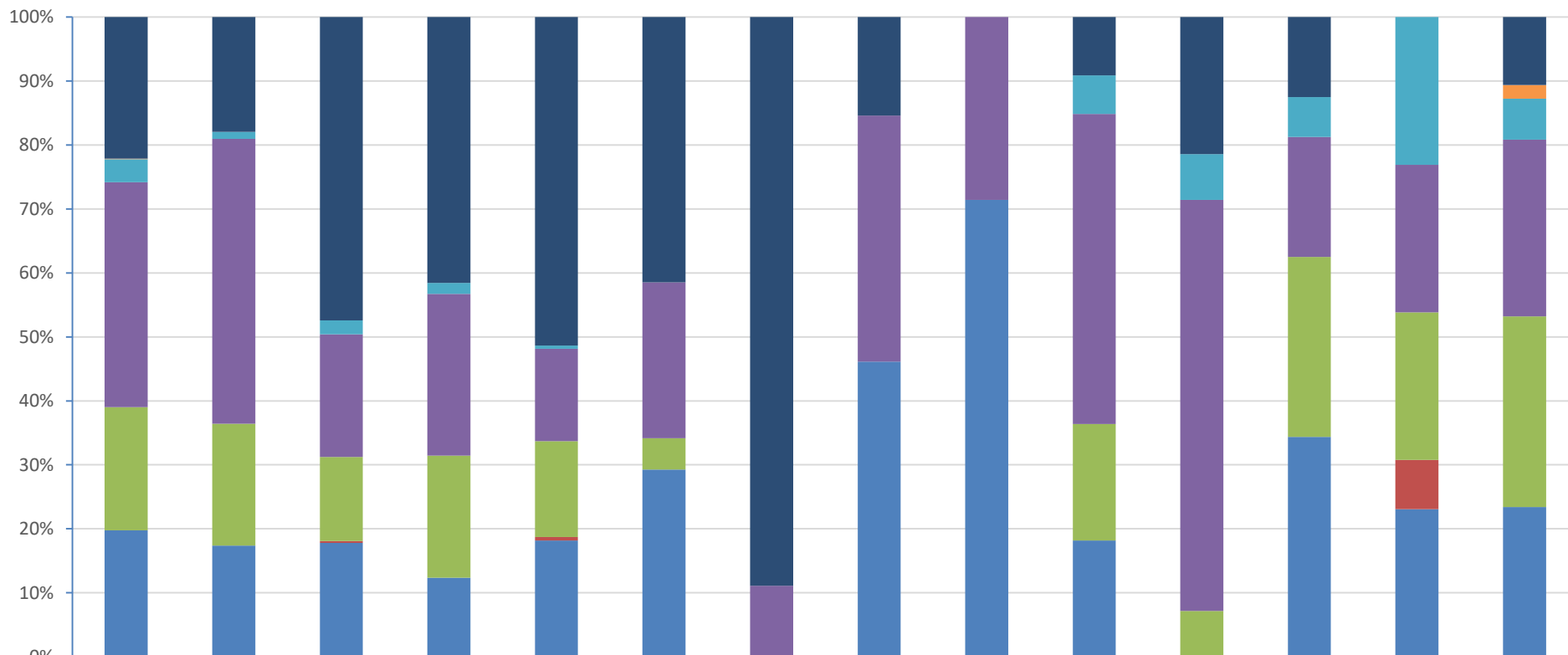


INSTITUTO DO MEIO AMBIENTE
ESTADO DE ALAGOAS

Av. Fernandes Lima, 679
Farol – CEP 57057-450 – Maceió, Alagoas.
Fone: 3315-1738/1778
Fax 3315-1732; www.ima.al.gov.

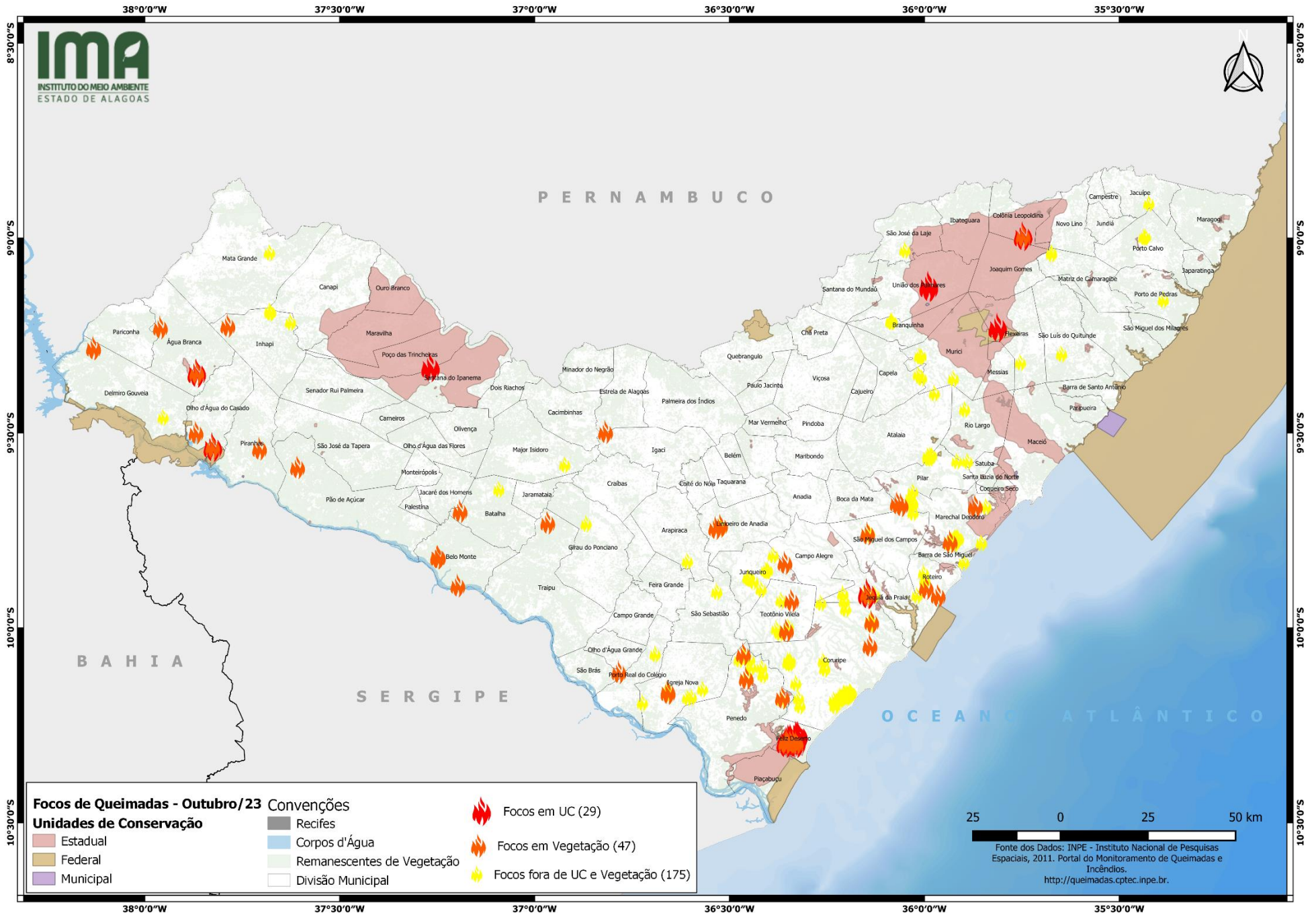
INSTITUTO DO MEIO AMBIENTE DE ALAGOAS
ASSESSORIA AMBIENTAL DE GEOPROCESSAMENTO
RELATÓRIO SEMANAL DE MONITORAMENTO DE FOCOS DE QUEIMADAS

Evolução dos Focos de Queimadas em Remanescentes de Vegetação

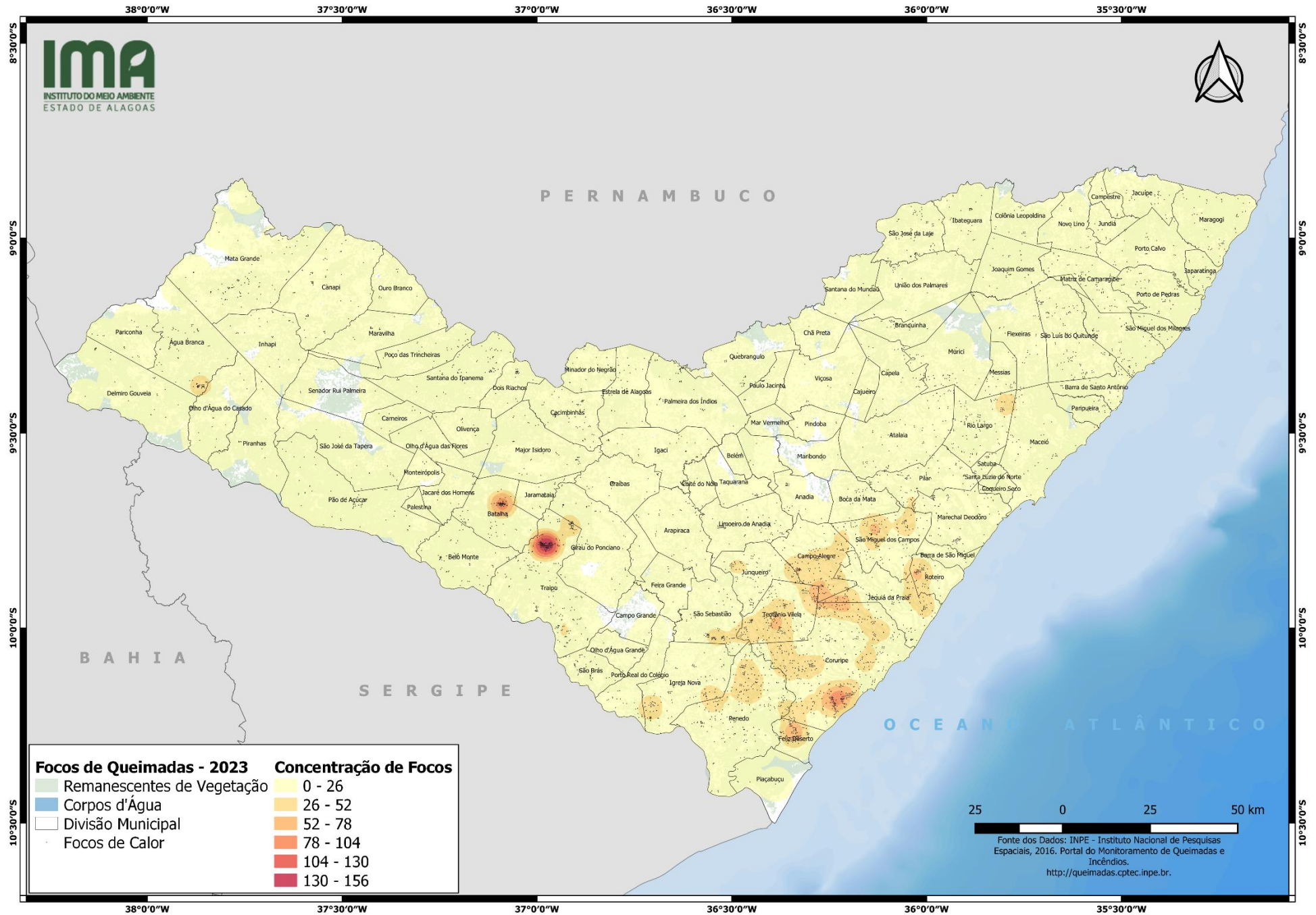


	2022	JAN	FEV	MAR	ABR	MAI	JUN	JUL	AGO	SET	40	41	42	43
■ Transição Fitocoológicas	241	33	173	74	96	17	8	2	0	3	3	4	0	5
■ Refúgio Ecológico	1	0	0	0	0	0	0	0	0	0	0	0	0	1
■ Formações Pioneiras	39	2	8	3	1	0	0	0	0	2	1	2	3	3
■ Floresta Ombrófila	383	82	70	45	27	10	1	5	2	16	9	6	3	13
■ Floresta Estacional	210	35	48	34	28	2	0	0	0	6	1	9	3	14
■ Cerrado	0	0	1	0	1	0	0	0	0	0	0	0	1	0
■ Caatinga	215	32	65	22	34	12	0	6	5	6	0	11	3	11

DISTRIBUIÇÃO ESPACIAL DOS FOCOS DE QUEIMADAS – 22 a 28/10/2023



CONCENTRAÇÃO DOS FOCOS DE QUEIMADAS – 01/01/2023 a 28/10/2023





INSTITUTO DO MEIO AMBIENTE
ESTADO DE ALAGOAS

Av. Fernandes Lima, 679
Farol – CEP 57057-450 – Maceió, Alagoas.
Fone: 3315-1738/1778
Fax 3315-1732; www.ima.al.gov.

INSTITUTO DO MEIO AMBIENTE DE ALAGOAS
ASSESSORIA AMBIENTAL DE GEOPROCESSAMENTO
RELATÓRIO SEMANAL DE MONITORAMENTO DE FOCOS DE QUEIMADAS

Página: 11

22 a 28/10/2023

MUNICÍPIO	QTD FOCOS	DATA (aaaa/mm/d)	HORA GMT (hms)	LATITUDE	LONGITUDE	PRECIPITAÇÃO (mm)	UNIDADE DE CONSERVAÇÃO	TIPO DE VEGETAÇÃO AFETADA	CÓDIGO DA PROPRIEDADE DE OCORRÊNCIA DO FOCO DE QUEIMADA
Coruripe	51	28/10/2023	23:16:02	-10,08500	-36,25950	0	-	-	AL-2702306-BC632E6717E94300B25C3A0087EA9FED
		28/10/2023	23:16:02	-10,10430	-36,25600	0	-	-	AL-2702306-BC632E6717E94300B25C3A0087EA9FED
		28/10/2023	23:06:02	-10,10430	-36,25600	0	-	-	AL-2702306-BC632E6717E94300B25C3A0087EA9FED
		28/10/2023	23:06:02	-10,08500	-36,25950	0	-	-	AL-2702306-BC632E6717E94300B25C3A0087EA9FED
		25/10/2023	04:02:00	-10,04505	-36,13996	0	-	Floresta Ombrófila	-
		25/10/2023	23:36:02	-10,08500	-36,25950	0	-	-	AL-2702306-BC632E6717E94300B25C3A0087EA9FED
		25/10/2023	23:26:02	-10,10430	-36,25600	0	-	-	AL-2702306-BC632E6717E94300B25C3A0087EA9FED
		26/10/2023	14:16:02	-10,16330	-36,19140	0	-	-	AL-2702306-91087AC8AE8043629331D396FD3F64D3
		26/10/2023	16:04:25	-10,17000	-36,19000	0	-	-	AL-2702306-A3F21E19EFA14D5AB76FF833F68C177D
		25/10/2023	23:26:02	-10,08500	-36,25950	0	-	-	AL-2702306-BC632E6717E94300B25C3A0087EA9FED
		26/10/2023	17:04:24	-10,20000	-36,23000	0	-	-	AL-2702306-02219D2AB15146E1903BB375E55EE02E
		26/10/2023	17:04:24	-10,17000	-36,19000	0	-	-	AL-2702306-A3F21E19EFA14D5AB76FF833F68C177D
		26/10/2023	15:54:00	-10,18445	-36,23241	0	-	-	AL-2702306-5CFF3260A1024EA69DE0BF1BED2BD12C
		26/10/2023	15:54:00	-10,16640	-36,20707	0	-	-	AL-2702306-3650D8D1770B4FC883D4136C1FEA6E4F
		26/10/2023	15:54:00	-10,18058	-36,21260	0	-	-	AL-2702306-F6F79537852542B7B895456475ED4911
		23/10/2023	16:24:00	-9,98319	-36,13988	0	-	-	AL-2702306-02CA9D7EC59F4CE8BD69235A7B0F87E5
		23/10/2023	21:36:01	-9,95130	-36,20240	0	-	-	AL-2702306-A5C5441CEC524FEDA34841BE6E1A9AB4
		24/10/2023	16:05:00	-9,98846	-36,13887	0	-	-	AL-2702306-02CA9D7EC59F4CE8BD69235A7B0F87E5
		24/10/2023	16:05:00	-9,98437	-36,13553	0	-	Floresta Ombrófila	AL-2702306-02CA9D7EC59F4CE8BD69235A7B0F87E5
		24/10/2023	16:05:00	-9,98785	-36,13496	0	-	-	AL-2702306-02CA9D7EC59F4CE8BD69235A7B0F87E5
		26/10/2023	04:32:00	-10,09003	-36,34527	0	-	-	AL-2702306-365E8DDBF84D4BE3B495C7CBDC99A7FC
		26/10/2023	01:06:02	-10,14140	-36,33020	0	-	-	AL-2702306-076F8A86435E40C8ABB92970D440AF99
		25/10/2023	01:05:00	-9,93560	-36,26584	0	-	-	AL-2703759-50098BC03D914D2292F58D06DBA285AA
		26/10/2023	04:32:00	-10,08353	-36,34452	0	-	-	AL-2702306-85D5EC553C9041E58351796414F6E253
		26/10/2023	04:32:00	-10,08937	-36,35063	0	-	-	AL-2702306-B915224FD3934EAAAD68326008B90A4A
		26/10/2023	04:32:00	-10,08287	-36,34990	0	-	-	AL-2702306-838227EDDE2145A2A5613BD04FEB5819
		28/10/2023	00:06:03	-10,19940	-36,31970	0	-	-	AL-2702306-7D25722FA3A64038967931F348B210CF
		28/10/2023	00:06:03	-10,18010	-36,32320	0	-	-	AL-2702306-50D822E4BD4F49B2A8A7561428B2F1BF
		26/10/2023	16:18:00	-10,17897	-36,21295	0	-	-	AL-2702306-F6F79537852542B7B895456475ED4911
		26/10/2023	16:18:00	-10,17961	-36,21676	0	-	-	AL-2702306-F6F79537852542B7B895456475ED4911
		26/10/2023	16:18:00	-10,17703	-36,20152	0	-	-	AL-2702306A02583A42F2D4B2DBDCA6959D42DB14F
		26/10/2023	16:18:00	-10,18025	-36,22057	0	-	-	AL-2702306-402936A2B9E04DF9BC525E68CCB85E66
		26/10/2023	16:18:00	-10,18376	-36,21604	0	-	-	AL-2702306-402936A2B9E04DF9BC525E68CCB85E66
		26/10/2023	16:18:00	-10,17352	-36,20605	0	-	-	AL-2702306-F6F79537852542B7B895456475ED4911
26/10/2023	16:18:00	-10,17158	-36,19462	0	-	-	AL-2702306-DE6F759560F54335A9F61A304B7C48B8		
26/10/2023	16:18:00	-10,17546	-36,21749	0	-	-	AL-2702306-3650D8D1770B4FC883D4136C1FEA6E4F		
26/10/2023	16:18:00	-10,17639	-36,19772	0	-	-	AL-2702306-E30E7E31703244AF811FEA350BF2DCF6		
26/10/2023	16:18:00	-10,17416	-36,20986	0	-	-	AL-2702306-F6F79537852542B7B895456475ED4911		
26/10/2023	16:18:00	-10,17481	-36,21367	0	-	-	AL-2702306-F6F79537852542B7B895456475ED4911		
26/10/2023	16:18:00	-10,16807	-36,19915	0	-	-	AL-2702306-F6F79537852542B7B895456475ED4911		



INSTITUTO DO MEIO AMBIENTE
ESTADO DE ALAGOAS

Av. Fernandes Lima, 679
Farol – CEP 57057-450 – Maceió, Alagoas.
Fone: 3315-1738/1778
Fax 3315-1732; www.ima.al.gov.

INSTITUTO DO MEIO AMBIENTE DE ALAGOAS
SUPERVISÃO DE GEOPROCESSAMENTO

RELATÓRIO SEMANAL DE MONITORAMENTO DE FOCOS DE QUEIMADAS

Página: 12

Relatório:
22 a 28/10/2023

		26/10/2023	16:18:00	-10,16613	-36,18770	0	-	-	AL-2702306-E30E7E31703244AF811FEA350BF2DCF6
		26/10/2023	16:18:00	-10,17094	-36,19079	0	-	-	AL-2702306-ABE5D13681F64354BEE4C581DC9A7583
		26/10/2023	16:18:00	-10,16872	-36,20296	0	-	-	AL-2702306-F6F79537852542B7B895456475ED4911
		26/10/2023	16:18:00	-10,16936	-36,20678	0	-	-	AL-2702306-F6F79537852542B7B895456475ED4911
		26/10/2023	15:29:00	-10,16584	-36,18866	0	-	-	AL-2702306-E30E7E31703244AF811FEA350BF2DCF6
		26/10/2023	15:29:00	-10,17249	-36,20285	0	-	-	AL-2702306-F6F79537852542B7B895456475ED4911
		26/10/2023	15:29:00	-10,16715	-36,19852	0	-	-	AL-2702306-F6F79537852542B7B895456475ED4911
		26/10/2023	15:29:00	-10,17117	-36,19298	0	-	-	AL-2702306-E30E7E31703244AF811FEA350BF2DCF6
		26/10/2023	18:06:03	-10,18210	-36,21500	0	-	-	AL-2702306-F6F79537852542B7B895456475ED4911
		26/10/2023	17:56:03	-10,18210	-36,21500	0	-	-	AL-2702306-F6F79537852542B7B895456475ED4911
		26/10/2023	18:26:03	-10,18210	-36,21500	0	-	-	AL-2702306-F6F79537852542B7B895456475ED4911
		26/10/2023	15:54:00	-10,28736	-36,33186	0	APA da Marituba do Peixe	-	AL-2702702-F1A2C521B6BF4F55B3776C4F481E3897
		26/10/2023	15:54:00	-10,28616	-36,32753	0	APA da Marituba do Peixe	-	AL-2702702-F1A2C521B6BF4F55B3776C4F481E3897
		26/10/2023	15:06:04	-10,29510	-36,35620	0	APA da Marituba do Peixe	Formações Pioneiras	-
		26/10/2023	15:46:04	-10,29510	-36,35620	0	APA da Marituba do Peixe	Formações Pioneiras	-
		26/10/2023	16:18:00	-10,29241	-36,34378	0	APA da Marituba do Peixe	Floresta Estacional	AL-2702702-5CA074A651714DA7A30C782587B45FA1
		26/10/2023	16:18:00	-10,28831	-36,34458	0	APA da Marituba do Peixe	-	AL-2702702-5CA074A651714DA7A30C782587B45FA1
		26/10/2023	16:18:00	-10,28767	-36,34085	0	APA da Marituba do Peixe	-	AL-2702702-5CA074A651714DA7A30C782587B45FA1
		26/10/2023	16:18:00	-10,28641	-36,33342	0	APA da Marituba do Peixe	-	AL-2702702-F1A2C521B6BF4F55B3776C4F481E3897
		26/10/2023	16:18:00	-10,28578	-36,32970	0	APA da Marituba do Peixe	-	AL-2702702-F1A2C521B6BF4F55B3776C4F481E3897
		26/10/2023	16:18:00	-10,27691	-36,32740	0	APA da Marituba do Peixe	-	AL-2702702-5B22C8FCD34A49BE91266968EA67BAAC
		26/10/2023	16:18:00	-10,27627	-36,32365	0	APA da Marituba do Peixe	-	AL-2702702-5B22C8FCD34A49BE91266968EA67BAAC
		26/10/2023	15:29:00	-10,27677	-36,32338	0	APA da Marituba do Peixe	-	AL-2702702-5B22C8FCD34A49BE91266968EA67BAAC
		26/10/2023	15:29:00	-10,28890	-36,34245	0	APA da Marituba do Peixe	-	AL-2702702-5CA074A651714DA7A30C782587B45FA1
		26/10/2023	15:29:00	-10,28755	-36,33226	0	APA da Marituba do Peixe	-	AL-2702702-F1A2C521B6BF4F55B3776C4F481E3897
		26/10/2023	15:29:00	-10,28483	-36,34809	0	APA da Marituba do Peixe	-	AL-2702702-5CA074A651714DA7A30C782587B45FA1
		26/10/2023	15:29:00	-10,29025	-36,35263	0	APA da Marituba do Peixe	Floresta Estacional	AL-2702702-FB6EF6D0CA6E439681F0CC7B1F840BE9
		26/10/2023	15:29:00	-10,28958	-36,34758	0	APA da Marituba do Peixe	-	AL-2702702-5CA074A651714DA7A30C782587B45FA1
		26/10/2023	15:29:00	-10,28416	-36,34299	0	APA da Marituba do Peixe	-	AL-2702702-185ABA8269454795A86AC7311C32F13F
		26/10/2023	15:29:00	-10,27743	-36,32842	0	APA da Marituba do Peixe	-	AL-2702702-5B22C8FCD34A49BE91266968EA67BAAC
		26/10/2023	23:06:03	-10,29560	-36,32920	0	APA da Marituba do Peixe	Formações Pioneiras	AL-2702702-F1A2C521B6BF4F55B3776C4F481E3897
		26/10/2023	15:54:00	-10,29097	-36,36002	0	-	-	AL-2702702-23474D5CE1284B9095AD22FED3577203
		26/10/2023	14:16:03	-10,27620	-36,33270	0	-	-	AL-2702702-F1A2C521B6BF4F55B3776C4F481E3897
		26/10/2023	16:18:00	-10,28704	-36,33713	0	-	-	AL-2702702-5CA074A651714DA7A30C782587B45FA1
		26/10/2023	16:18:00	-10,29114	-36,33634	0	-	Floresta Estacional	-
		26/10/2023	16:18:00	-10,27882	-36,33857	0	-	-	AL-2702702-185ABA8269454795A86AC7311C32F13F
		26/10/2023	16:18:00	-10,27945	-36,34229	0	-	-	AL-2702702-185ABA8269454795A86AC7311C32F13F
		26/10/2023	16:18:00	-10,27754	-36,33112	0	-	-	AL-2702702-F1A2C521B6BF4F55B3776C4F481E3897
		26/10/2023	16:18:00	-10,27818	-36,33485	0	-	-	AL-2702702-F1A2C521B6BF4F55B3776C4F481E3897
		26/10/2023	16:18:00	-10,28356	-36,34157	0	-	-	AL-2702702-185ABA8269454795A86AC7311C32F13F
		26/10/2023	16:18:00	-10,28483	-36,34900	0	-	-	AL-2702702-5CA074A651714DA7A30C782587B45FA1
		26/10/2023	16:18:00	-10,28008	-36,34601	0	-	-	AL-2702702-5CA074A651714DA7A30C782587B45FA1
		26/10/2023	16:18:00	-10,28071	-36,34970	0	-	-	AL-2702702-5CA074A651714DA7A30C782587B45FA1

Feliz Deserto

37



INSTITUTO DO MEIO AMBIENTE
ESTADO DE ALAGOAS

Av. Fernandes Lima, 679
Farol – CEP 57057-450 – Maceió, Alagoas.
Fone: 3315-1738/1778
Fax 3315-1732; www.ima.al.gov.

INSTITUTO DO MEIO AMBIENTE DE ALAGOAS
ASSESSORIA AMBIENTAL DE GEOPROCESSAMENTO
RELATÓRIO SEMANAL DE MONITORAMENTO DE FOCOS DE QUEIMADAS

Página: 13

22 a 28/10/2023

		26/10/2023	15:29:00	-10,28822	-36,33733	0	-	-	AL-2702702-5CA074A651714DA7A30C782587B45FA1
		26/10/2023	15:29:00	-10,28551	-36,35320	0	-	-	AL-2702702-FB6EF6D0CA6E439681F0CC7B1F840BE9
		26/10/2023	15:29:00	-10,27876	-36,33852	0	-	-	AL-2702702-185ABA8269454795A86AC7311C32F13F
		26/10/2023	15:29:00	-10,28349	-36,33792	0	-	-	AL-2702702-185ABA8269454795A86AC7311C32F13F
		26/10/2023	15:29:00	-10,27810	-36,33347	0	-	-	AL-2702702-F1A2C521B6BF4F55B3776C4F481E3897
		28/10/2023	16:30:00	-9,78198	-35,85429	0	-	-	AL-2704708-6646A01589204CD9BA5EC505C1A27AD5
		28/10/2023	16:30:00	-9,78134	-35,85406	0	-	-	AL-2704708-6646A01589204CD9BA5EC505C1A27AD5
		25/10/2023	22:56:00	-9,68790	-35,86980	0	-	Floresta Ombrófila	AL-2704708AE1AB6765BC04BD894D5A3DE64D43216
		26/10/2023	21:26:00	-9,68790	-35,86980	0	-	Floresta Ombrófila	AL-2704708AE1AB6765BC04BD894D5A3DE64D43216
		26/10/2023	21:26:00	-9,68840	-35,84250	0	-	-	AL-2704708-COCEA2C4881F455A970B721A52F80EEF
		27/10/2023	16:35:00	-9,78351	-35,92282	0	-	-	AL-2704708-DFE1D7ED2B294A6FB2B6E5D4F17197B0
		27/10/2023	16:35:00	-9,78513	-35,93353	0	-	-	AL-2704708-CB644DE6980F4072A08CBECEA2918984
		27/10/2023	15:07:00	-9,77355	-35,91969	0	-	-	AL-2704708-CB644DE6980F4072A08CBECEA2918984
		27/10/2023	15:07:00	-9,77417	-35,92464	0	-	-	AL-2704708-98BFFDE2AC4479989169D6FD1B31B50
		27/10/2023	15:07:00	-9,76668	-35,91546	0	-	-	AL-2704708-98BFFDE2AC4479989169D6FD1B31B50
		27/10/2023	15:07:00	-9,77157	-35,92260	0	-	-	AL-2704708-98BFFDE2AC4479989169D6FD1B31B50
		27/10/2023	15:07:00	-9,77295	-35,91476	0	-	-	AL-2704708-0A2BE50D74914CF4B6D49A621A881457
		27/10/2023	15:07:00	-9,77042	-35,91269	0	-	-	AL-2704708-0A2BE50D74914CF4B6D49A621A881457
		27/10/2023	15:07:00	-9,77099	-35,91764	0	-	-	AL-2704708-4166624BF4364A56826C8593D7A7249F
		27/10/2023	16:01:00	-9,77797	-35,93069	0	-	-	AL-2704708-98BFFDE2AC4479989169D6FD1B31B50
		27/10/2023	16:01:00	-9,77853	-35,93427	0	-	Floresta Ombrófila	AL-2704708-C8A118F98DA443C5BDD63ED90642001
		27/10/2023	16:01:00	-9,77460	-35,93122	0	-	-	AL-2704708-C8A118F98DA443C5BDD63ED90642001
		27/10/2023	16:01:00	-9,77742	-35,92710	0	-	-	AL-2704708-4166624BF4364A56826C8593D7A7249F
		27/10/2023	16:01:00	-9,77349	-35,92403	0	-	-	AL-2704708-98BFFDE2AC4479989169D6FD1B31B50
		27/10/2023	16:01:00	-9,76957	-35,92097	0	-	-	AL-2704708-98BFFDE2AC4479989169D6FD1B31B50
		27/10/2023	16:01:00	-9,77238	-35,91684	0	-	-	AL-2704708-CB644DE6980F4072A08CBECEA2918984
		27/10/2023	16:50:00	-9,77956	-35,92424	0	-	-	AL-2704708-0A2BE50D74914CF4B6D49A621A881457
		27/10/2023	16:50:00	-9,77702	-35,92208	0	-	-	AL-2704708-CB644DE6980F4072A08CBECEA2918984
		28/10/2023	23:26:02	-10,08090	-36,47550	0	-	-	AL-2706703-A18E3942EAE043E8896800739A5AD9FD
		26/10/2023	16:18:00	-10,12918	-36,45726	0	-	Floresta Estacional	AL-2706703-53E8A34923BD47A9A7EE82FFCC8602ED
		23/10/2023	21:46:02	-10,08140	-36,44860	0	-	-	AL-2706703-53E96C50BD0946E189BFE0672E3B7BA3
		23/10/2023	21:46:02	-10,10120	-36,41820	0	-	-	AL-2706703-9100A550ECDF4A0ABD90D7FAB9012062
		23/10/2023	21:46:02	-10,10070	-36,44510	0	-	-	AL-2706703-20415A983D61441FA390D98C8D3388D7
		24/10/2023	16:05:00	-10,06716	-36,46463	0	-	Floresta Estacional	AL-2708808-283543F49CFF41F280676AF60793BA96
		24/10/2023	16:05:00	-10,07059	-36,46408	0	-	-	AL-2706703-1D094BD521C24985ACCB1E3DDFC7327C
		26/10/2023	02:51:00	-10,17841	-36,36438	0	-	Floresta Estacional	AL-2706703-42B863282290413A9290A9B1FB259B3B
		26/10/2023	02:51:00	-10,18514	-36,36568	0	-	-	AL-2706703-85137208F586421D89A1DEC0D75FE22D
		27/10/2023	01:16:02	-10,12060	-36,41470	0	-	-	AL-2706703-21631BF5DB20472C90836BF23C13AE00
		26/10/2023	15:29:00	-10,12820	-36,45680	0	-	-	AL-2706703-53E8A34923BD47A9A7EE82FFCC8602ED
		25/10/2023	22:04:28	-9,68000	-36,07000	0	-	Floresta Ombrófila	AL-2701001-40CD1D865CB34B1BBEE56F0689F4C89C
		25/10/2023	22:04:28	-9,68000	-36,03000	0	-	-	AL-2708600-9A76795854D94762AAE2B9871A3B4BF7
		25/10/2023	22:06:00	-9,68450	-36,06010	0	-	Floresta Ombrófila	AL-2708600-8BDD5ECC938C4F1AAEF1EA0D0D08DB2
		25/10/2023	22:06:00	-9,68500	-36,03300	0	-	-	AL-2708600-9A76795854D94762AAE2B9871A3B4BF7



INSTITUTO DO MEIO AMBIENTE
ESTADO DE ALAGOAS

Av. Fernandes Lima, 679
Farol – CEP 57057-450 – Maceió, Alagoas.
Fone: 3315-1738/1778
Fax 3315-1732; www.ima.al.gov.

INSTITUTO DO MEIO AMBIENTE DE ALAGOAS

SUPERVISÃO DE GEOPROCESSAMENTO

RELATÓRIO SEMANAL DE MONITORAMENTO DE FOCOS DE QUEIMADAS

Página: 14

Relatório:
22 a 28/10/2023

		25/10/2023	21:56:00	-9,68500	-36,03300	0	-	-	AL-2708600-9A76795854D94762AAE2B9871A3B4BF7
		25/10/2023	21:56:00	-9,68450	-36,06010	0	-	Floresta Ombrófila	AL-2708600-8BDD5ECC938C4F1AAEF1EA0D0D08DB2
		25/10/2023	22:06:00	-9,70430	-36,02960	0	-	-	AL-2708600-9A76795854D94762AAE2B9871A3B4BF7
		26/10/2023	03:45:00	-9,75938	-36,14172	0	-	-	AL-2708600-E754F87892AF4B6B9C7E0D2FC991F622
		26/10/2023	04:32:00	-9,75770	-36,14612	0	-	Floresta Ombrófila	AL-2708600-F18133EBC58B490FA1F4B076EFAF95E
		26/10/2023	04:32:00	-9,75837	-36,14061	0	-	-	AL-2708600-E754F87892AF4B6B9C7E0D2FC991F622
		26/10/2023	21:06:00	-9,68500	-36,03300	0	-	-	AL-2708600-9A76795854D94762AAE2B9871A3B4BF7
		25/10/2023	15:46:00	-10,16249	-36,65421	0	-	-	AL-2703205-4A7665445826452BBD4F1F2BDA5E3DF0
		25/10/2023	15:46:00	-10,16307	-36,65831	0	-	Floresta Estacional	AL-2703205-4A7665445826452BBD4F1F2BDA5E3DF0
		25/10/2023	15:46:00	-10,16721	-36,66183	0	-	-	AL-2703205-4A7665445826452BBD4F1F2BDA5E3DF0
		25/10/2023	15:46:00	-10,16364	-36,66240	0	-	-	AL-2703205-4A7665445826452BBD4F1F2BDA5E3DF0
		25/10/2023	15:46:00	-10,16664	-36,65778	0	-	Floresta Estacional	AL-2703205-4A7665445826452BBD4F1F2BDA5E3DF0
		24/10/2023	00:24:00	-10,17728	-36,59813	0	-	-	AL-2703205-A85ED5BFEB354D7FB931FFB72643A081
		24/10/2023	00:24:00	-10,17859	-36,60781	0	-	-	AL-2703205-10C2F1DC6F61E44CCACFF5D83D9F43A4A
		24/10/2023	22:16:03	-10,15620	-36,56940	0	-	-	AL-2703205-9F8ACE01A321415AB5E2D7DB1C3EB298
		28/10/2023	01:36:03	-10,19180	-36,72360	0	-	-	AL-2707503-16C269C7B73C4864848F6474E0996B9B
		22/10/2023	16:43:00	-9,91386	-36,14624	0	RPPN Benedito Coutinho	Floresta Ombrófila	AL-2703759-805CFC090CC44D90B1D684FEF92F1E02
		22/10/2023	16:43:00	-9,91084	-36,14711	0	RPPN Benedito Coutinho	-	AL-2703759-805CFC090CC44D90B1D684FEF92F1E02
		22/10/2023	16:24:00	-9,91576	-36,15003	0	-	-	AL-2703759-805CFC090CC44D90B1D684FEF92F1E02
		22/10/2023	16:43:00	-9,91709	-36,14576	0	-	-	AL-2703759-805CFC090CC44D90B1D684FEF92F1E02
		26/10/2023	00:26:01	-9,91260	-36,20930	0	-	-	AL-2701407-9B15E92391DF481A9E9CD4CDCFF2B75E
		26/10/2023	00:46:01	-9,93190	-36,20590	0	-	-	AL-2701407-55A89D58F42B4952B07C690B8288B64
		26/10/2023	00:46:01	-9,91260	-36,20930	0	-	-	AL-2701407-9B15E92391DF481A9E9CD4CDCFF2B75E
		27/10/2023	21:46:01	-9,91360	-36,15510	0	-	-	AL-2703759-805CFC090CC44D90B1D684FEF92F1E02
		27/10/2023	21:46:01	-9,91410	-36,12800	0	-	-	AL-2703759-4820A29E9EE74F1C995295DF9AAC5729
		28/10/2023	15:39:00	-9,85157	-36,40249	0	-	-	AL-2704005-D43417AE93164C73B0F7C63F337D81D7
		28/10/2023	15:39:00	-9,85223	-36,40722	0	-	-	AL-2704005-D43417AE93164C73B0F7C63F337D81D7
		28/10/2023	15:39:00	-9,90075	-36,41906	0	-	-	AL-2704005-55C10BAA6BF84DAF8AC463B9D3D4510
		28/10/2023	16:30:00	-9,85378	-36,40341	0	-	-	AL-2704005-D43417AE93164C73B0F7C63F337D81D7
		25/10/2023	21:36:01	-9,83290	-36,35800	0	-	Floresta Estacional	AL-2704005-ABE31D5DA5FF46928C4010DEF469EE6E
		24/10/2023	15:16:00	-9,87084	-36,45332	0	-	-	AL-2704005-3F95BF1EABC74190AF629A8075A8C778
		24/10/2023	16:05:00	-9,87219	-36,44999	0	-	-	AL-2704005-3F95BF1EABC74190AF629A8075A8C778
		26/10/2023	00:09:00	-9,88029	-36,43914	0	-	-	AL-2704005-93179E624A044021905FEFF04564C60F
		26/10/2023	23:46:01	-9,81310	-36,38830	0	-	-	AL-2704005-E98262DD13C549298140BE4233914DAC
		25/10/2023	01:05:00	-10,01356	-36,37103	0	-	-	AL-2709152-FEC3193C5899412296F338B27668CC8B
		25/10/2023	01:05:00	-10,002090	-36,37963	0	-	-	AL-2709152-8F6AC7627CA94B24A2BBFAFC3ECE897B
		24/10/2023	01:16:02	-10,00620	-36,35440	0	-	Floresta Estacional	AL-2709152-1B0A7F0A856A47C1A6A19B799BDE21F1
		24/10/2023	22:16:01	-9,92940	-36,34110	0	-	Floresta Estacional	-
		24/10/2023	22:16:01	-9,92890	-36,36800	0	-	-	AL-2709152-BF213D480CC041E29A6C3C9DABA71ACE
		25/10/2023	01:06:02	-10,00620	-36,35440	0	-	Floresta Estacional	AL-2709152-1B0A7F0A856A47C1A6A19B799BDE21F1
		25/10/2023	01:05:00	-9,99708	-36,34912	0	-	-	AL-2709152-302F028C0E744A0DA1C9DA30D7D6684D
		28/10/2023	22:55:59	-9,57170	-35,91710	0	-	-	AL-2707701-OADE1FB73E4A4B7EAE8C55E4E1681A23
		25/10/2023	22:04:28	-9,65000	-36,03000	0	-	-	AL-2706901-106AC86FF458422199D72C5C79315C4B

Igreja Nova

9

Jequiá da Praia

9

Junqueiro

9

Teotônio Vilela

7

Pilar

6



INSTITUTO DO MEIO AMBIENTE
ESTADO DE ALAGOAS

Av. Fernandes Lima, 679
Farol – CEP 57057-450 – Maceió, Alagoas.
Fone: 3315-1738/1778
Fax 3315-1732; www.ima.al.gov.

INSTITUTO DO MEIO AMBIENTE DE ALAGOAS
ASSESSORIA AMBIENTAL DE GEOPROCESSAMENTO
RELATÓRIO SEMANAL DE MONITORAMENTO DE FOCOS DE QUEIMADAS

Página: 15

22 a 28/10/2023

		25/10/2023	22:06:00	-9,66570	-36,03630	0	-	-	AL-2704708-5697B3F2E6404E8884198D8F81C76F14	
		27/10/2023	15:07:00	-9,56431	-35,99112	0	-	-	AL-2706901-94BF3E94F82A490CBC5B12C0259BD809	
		27/10/2023	15:07:00	-9,56364	-35,98576	0	-	-	AL-2706901-94BF3E94F82A490CBC5B12C0259BD809	
		27/10/2023	15:07:00	-9,55676	-35,98148	0	-	-	AL-2706901-621394EAC0F848E28B5DD3F9E648BE95	
Roteiro	6	28/10/2023	22:46:00	-9,85870	-36,00250	0	-	-	AL-2707800-73F3F7A0C4274B1DBA21D0525DE5928E	
		28/10/2023	22:46:01	-9,87800	-35,99900	0	-	-	AL-2707800-AEB4F1AFE8084D718C2A64E5347E3A08	
		28/10/2023	22:46:01	-9,89730	-35,99560	0	-	Floresta Ombrófila	-	
		27/10/2023	21:36:01	-9,91720	-35,96500	0	-	Floresta Ombrófila	AL-2707800-3D27847294D74BB9B68B6CBC19B2B794	
		27/10/2023	21:36:01	-9,91620	-36,01940	0	-	-	AL-2707800-9F44CD80F4E84BC987C449F111F305E7	
		27/10/2023	22:56:01	-9,87800	-35,99900	0	-	-	AL-2707800-AEB4F1AFE8084D718C2A64E5347E3A08	
Inhapi	5	23/10/2023	15:33:00	-9,22456	-37,78697	0	-	Transição Fitoecológica	-	
		27/10/2023	14:15:58	-9,21580	-37,62610	0	-	-	AL-2703304-397275AA49154AEDB13ED9413510B075	
		26/10/2023	16:18:00	-9,18658	-37,67975	0	-	-	AL-2703304-3846F07F79124B77A1699CFBE02A8D03	
		26/10/2023	16:18:00	-9,19042	-37,67909	0	-	-	AL-2703304-13C5A22DC93B4A66A5296B086BA35F2F	
		26/10/2023	15:29:00	-9,18990	-37,67693	0	-	-	AL-2703304-92A796F9FB6941EE96836D6B37905FCD	
Limoeiro de Anadia	5	28/10/2023	15:39:00	-9,74139	-36,52262	0	-	-	AL-2704203-D664CD7896FB4DA190D93D2D5F7183C7	
		28/10/2023	15:39:00	-9,73755	-36,52325	0	-	Floresta Estacional	AL-2704203-88185ACC091F4EC29B9822326723A343	
		28/10/2023	16:30:00	-9,74118	-36,52383	0	-	-	AL-2704203-88185ACC091F4EC29B9822326723A343	
		28/10/2023	16:30:00	-9,74063	-36,52083	0	-	-	AL-2704203-90BD442E475F4F6ABB5795691B25AF72	
		28/10/2023	16:30:00	-9,74331	-36,53566	0	-	Floresta Estacional	-	
Belo Monte	4	23/10/2023	15:33:00	-9,81798	-37,24674	0	-	Caatinga	AL-2700904-948C605525C542FAB5D838E53DF94BCF	
		23/10/2023	16:24:00	-9,81718	-37,24908	0	-	Caatinga	AL-2700904-948C605525C542FAB5D838E53DF94BCF	
		23/10/2023	16:24:00	-9,81935	-37,24866	0	-	Caatinga	AL-2700904-948C605525C542FAB5D838E53DF94BCF	
		26/10/2023	16:18:00	-9,89104	-37,19696	0	-	Caatinga	AL-2700904-06B8E5F4CF514E6A8439398950A19A78	
Atalaia	3	24/10/2023	16:05:00	-9,39781	-35,97462	0	-	-	AL-2700409-8C1749D3011E4467AC2897DAE4EEC1A5	
		27/10/2023	15:07:00	-9,55800	-35,99161	0	-	-	AL-2700409-CEBEE5A17C164A28935AB10540972207	
		27/10/2023	16:01:00	-9,55626	-35,98514	0	-	-	AL-2706901-621394EAC0F848E28B5DD3F9E648BE95	
Branquinha	3	28/10/2023	16:30:00	-9,21286	-36,08337	0	-	-	AL-2701100-1A664C2A528B4770B80A226D45F5C9BF	
		28/10/2023	16:30:00	-9,21346	-36,08666	0	-	-	AL-2701100-1A664C2A528B4770B80A226D45F5C9BF	
		23/10/2023	16:24:00	-9,21461	-36,08431	0	-	-	AL-2701100-1A664C2A528B4770B80A226D45F5C9BF	
Delmiro Gouveia	3	25/10/2023	15:46:00	-9,28267	-38,13110	0	-	Caatinga	AL-2702405-40917E50AE884D58939478F0007E1186	
		25/10/2023	16:37:00	-9,28114	-38,13166	0	-	Caatinga	-	
		27/10/2023	14:05:59	-9,45920	-37,95290	0	-	-	AL-2702405-B277EC6D09B349E38EE897F1B52813BF	
Murici	3	25/10/2023	16:37:00	-9,30303	-36,01301	0	-	-	AL-2705507-9ADE96FF0D494FD79B49C26B4D8F7DE5	
		25/10/2023	16:37:00	-9,30226	-36,00888	0	-	-	AL-2705507-741DA0E623D841F8B9ACF1B7D374D799	
		24/10/2023	23:25:58	-9,36010	-35,92610	0	-	-	AL-2705507-45F028DCEE344F9C89296E9C86B50BFE	
Água Branca	2	27/10/2023	14:35:59	-9,34580	-37,86670	0	RVS Morros do Craunã	Caatinga	-	
		26/10/2023	16:18:00	-9,22922	-37,95995	0	-	Transição Fitoecológica	-	
Batalha	2	24/10/2023	16:56:00	-9,64414	-37,09199	0	-	-	AL-2700706-E09287BDEF974DD285B9B7F33BAE2F81	
		27/10/2023	16:01:00	-9,70008	-37,19125	0	-	Caatinga	-	
Capela	2	25/10/2023	21:05:58	-9,35870	-36,00760	0	-	-	AL-2701704-83BA8AB625374EB2AE61BDA6043FBBD8	
		26/10/2023	03:45:00	-9,34956	-36,01566	0	-	-	AL-2701704-B0DCDD31740F4630BD4C4A56AE74C02D	
Flexeiras	2	27/10/2023	16:01:00	-9,22929	-35,81215	0	APA de Murici	-	-	



INSTITUTO DO MEIO AMBIENTE
ESTADO DE ALAGOAS

Av. Fernandes Lima, 679
Farol – CEP 57057-450 – Maceió, Alagoas.
Fone: 3315-1738/1778
Fax 3315-1732; www.ima.al.gov.

INSTITUTO DO MEIO AMBIENTE DE ALAGOAS
SUPERVISÃO DE GEOPROCESSAMENTO

RELATÓRIO SEMANAL DE MONITORAMENTO DE FOCOS DE QUEIMADAS

Página: 16

Relatório:
22 a 28/10/2023

		27/10/2023	03:23:00	-9,31878	-35,75398	0	-	-	AL-2702801-AED14188345740BFBC8324FCA8175C8E
Matriz de Camaragibe	2	27/10/2023	16:01:00	-9,03683	-35,67448	0	-	-	AL-2705101-A488C8F5BDE14BAFA9A56F8A90F71E68
		27/10/2023	16:01:00	-9,04023	-35,67397	0	-	-	AL-2705101-949F62C60B5842DC80C7DFD9B78BF522
		27/10/2023	16:01:00	-9,53617	-37,82567	0	MONA do São Francisco	Caatinga	-
Olho d'Água do Casado	2	27/10/2023	14:15:59	-9,49900	-37,86860	0	-	Refúgio Ecológico	AL-2705804-90C4A6BD95524982AC1D82DCF3214D83
		24/10/2023	16:05:00	-8,99685	-35,43327	0	-	-	AL-2707305-4EE64FB5AA7D40DF91E2A02BCFBE5ABF
Porto Calvo	2	24/10/2023	16:05:00	-8,99753	-35,43752	0	-	-	AL-2707305-4EE64FB5AA7D40DF91E2A02BCFBE5ABF
		26/10/2023	03:45:00	-9,43876	-35,89714	0	-	-	AL-2707701-0D6106C1C20B4D7190A94AB4F0BD703E
Rio Largo	2	27/10/2023	19:55:59	-9,57220	-35,88990	0	-	-	AL-2707701-0ADE1FB73E4A4B7EAE8C55E4E1681A23
		26/10/2023	22:16:01	-9,90660	-36,53300	0	-	-	AL-2708808-ABD7F33842834112B9B758D8D23CED2E
São Sebastião	2	26/10/2023	22:26:01	-9,90660	-36,53300	0	-	-	AL-2708808-ABD7F33842834112B9B758D8D23CED2E
		25/10/2023	15:46:00	-9,12548	-35,98905	0	APA de Murici	-	AL-2709301-B857A189FEE04B08A466B63A0EAB07C7
União dos Palmares	2	25/10/2023	15:46:00	-9,12204	-35,98954	0	APA de Murici	-	AL-2709301-BF1CAF5E7D794C41B34D71799E03A5B2
		28/10/2023	15:39:00	-9,82812	-36,60823	0	-	-	AL-2700300-091676560F054C37B1077E300A7526CD
Barra de São Miguel	1	24/10/2023	15:16:00	-9,83142	-35,89924	0	-	-	AL-2700607-1A4FB7BBA3764BA0B136C4A06465A869
Colônia Leopoldina	1	28/10/2023	15:39:00	-8,99499	-35,74720	0	APA de Murici	Floresta Ombrófila	AL-2702108-36E4954C97F34F99A4E55CA6BC70BA54
Estrela de Alagoas	1	23/10/2023	15:33:00	-9,49703	-36,81810	0	-	Transição Fitoecológica	-
Girau do Ponciano	1	25/10/2023	15:46:00	-9,73246	-36,86790	0	-	-	AL-2702900-206D4106FD6C440A91E89001D4DEE424
Jacuípe	1	24/10/2023	03:30:00	-8,91061	-35,42449	0	-	-	AL-2703502-6D0353B9EED240BD95FA55E89CD6DE7F
Major Isidoro	1	25/10/2023	15:46:00	-9,58068	-36,92286	0	-	-	AL-2704401-395E7500242F4210A5C68889C8BDEF665
Mata Grande	1	23/10/2023	16:24:00	-9,03702	-37,67995	0	-	-	AL-2705002-CF2EBD351BC44BC785C2A9A3529523B9
Pão de Açúcar	1	28/10/2023	15:39:00	-9,58757	-37,60815	0	-	Caatinga	AL-2706406121124D90CCC4E77AEDAAE3DDBD3AE5A
Piranhas	1	27/10/2023	14:16:00	-9,54010	-37,70560	0	-	Caatinga	AL-2707107-6E47057294FF475BB3E31A23B3C25463
Poço das Trincheiras	1	24/10/2023	12:49:00	-9,33128	-37,26732	0	APA Serra da Caiçara	-	-
Porto de Pedras	1	26/10/2023	21:35:57	-9,15820	-35,38770	0	-	-	AL-2707404-46ED3AD099114F0EA79095AA29C9A816
Porto Real do Colégio	1	27/10/2023	16:01:00	-10,06677	-36,69098	0	-	-	AL-2707503-92E7095DFC8E41C2A5402885A59C3CED
São Brás	1	26/10/2023	03:45:00	-10,11325	-36,78392	0	-	Transição Fitoecológica	-
São José da Laje	1	23/10/2023	16:24:00	-9,03089	-36,05036	0	-	-	AL-2708303-306E3556C3A145A8B3FF03744EEFD5E9
São Luís do Quitunde	1	28/10/2023	16:30:00	-9,29687	-35,64862	0	-	-	AL-2708501-BE5FA0C52C4A48B087606A67B1C724C2
Traipu	1	24/10/2023	16:05:00	-9,72957	-36,96654	0	-	Transição Fitoecológica	AL-2709202-EBBF027DAE104ACD89622E2D51FBB801