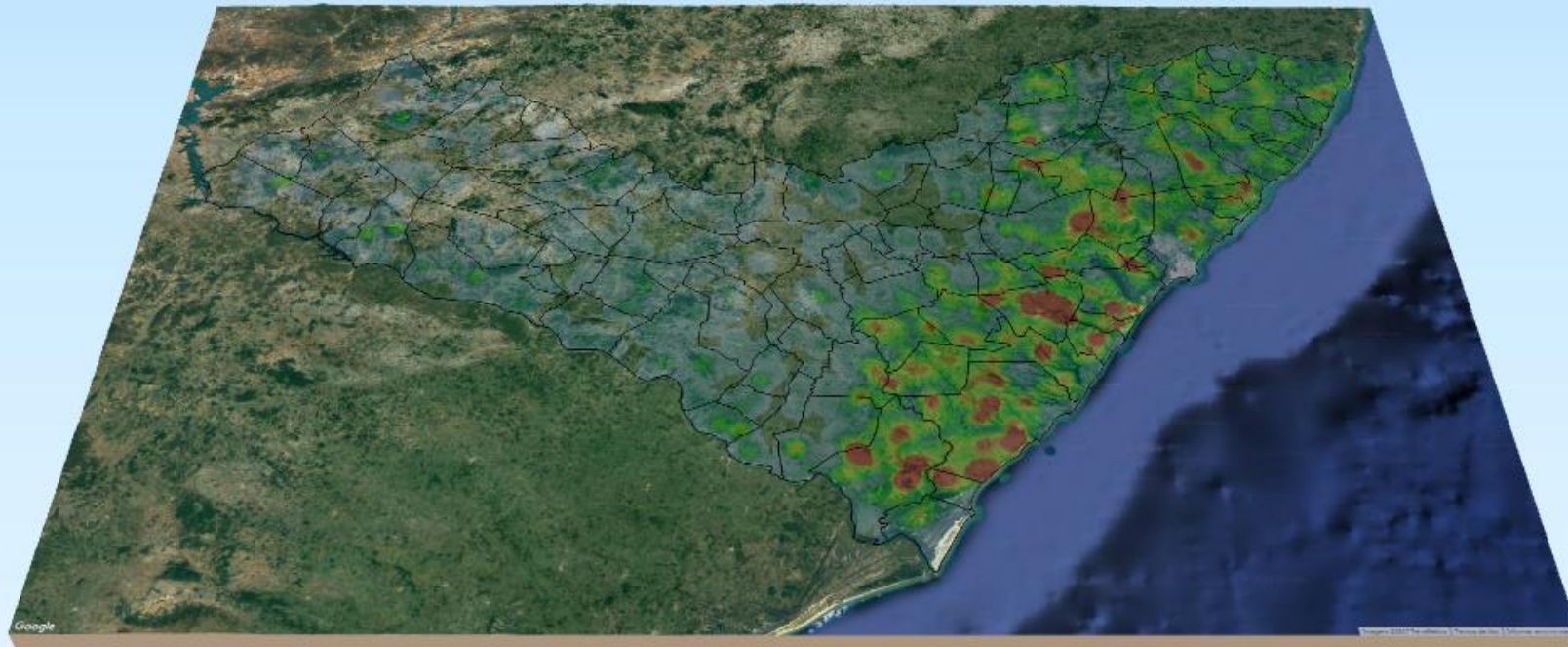


RELATÓRIO DE MONITORAMENTO DE FOCOS DE QUEIMADAS

29 de Outubro a 04 de Novembro 2023



MONITORAMENTO DE FOCOS DE QUEIMADAS NO ESTADO DE ALAGOAS
RELATÓRIO TÉCNICO

PAULO SURUAGY DO AMARAL DANTAS

Governador do Estado de Alagoas

GINO CÉSAR MENESES PAIVA

Secretário de Estado do Meio Ambiente e dos Recursos Hídricos

GUSTAVO RESSURREIÇÃO LOPES

Diretor-Presidente do Instituto do Meio Ambiente de Alagoas

IVENS BARBOZA LEÃO

Diretor Executivo de Gestão do
Instituto do Meio Ambiente de Alagoas

DANIEL NIVALDO DA CONCEIÇÃO

Supervisor de Geoprocessamento do
Instituto do Meio Ambiente de Alagoas

RESUMO DAS OCORRÊNCIAS DOS FOCOS DE QUEIMADAS 29/10 a 04/11/2023

QUANTIDADE TOTAL DE FOCOS NO ESTADO: 336

QUANTIDADE DE FOCOS MONITORADOS¹: 253

QUANTIDADE DE FOCOS QUE AFETARAM UNIDADES DE CONSERVAÇÃO: 28

APA Serra da Caiçara: 23

APA de Murici: 4

APA do Pratagy: 1

QUANTIDADE DE FOCOS QUE AFETARAM VEGETAÇÃO: 66

Caatinga: 27

Floresta Estacional: 2

Transição Fitoecológica: 23

Floresta Ombrófila: 14

RANKING DOS MUNICÍPIOS COM MAIOR QUANTIDADE DE REGISTROS DE FOCOS:

1- Canapi: 27

2- Coruripe: 25

3- Jequiá da Praia: 25

4- Estrela de Alagoas: 16

5- Cacimbinhas: 15

RANKING DOS MUNICÍPIOS COM MENOR QUANTIDADE DE REGISTROS DE FOCOS:

1- Água Branca: 1

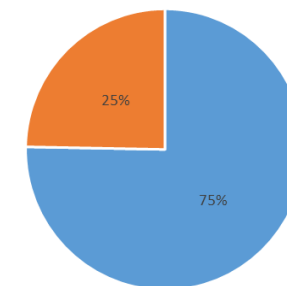
2- Arapiraca: 1

3- Campestre: 1

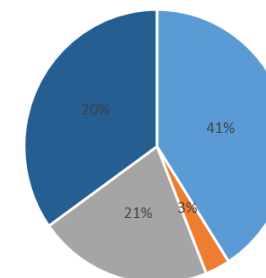
4- Girau do Ponciano: 1

5- Jacuípe: 1

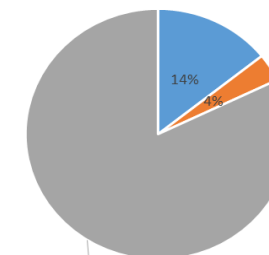
FOCOS MONITORADOS E NÃO MONITORADOS



FOCOS POR TIPO DE VEGETAÇÃO AFETADA



FOCOS POR UC'S AFETADAS



¹Focos monitorados correspondem àqueles que afetaram remanescentes de vegetação ou unidades de conservação, além das ocorrências identificadas nas propriedades rurais, segundo dados do Cadastro Ambiental Rural.



**INSTITUTO DO MEIO AMBIENTE
ESTADO DE ALAGOAS**

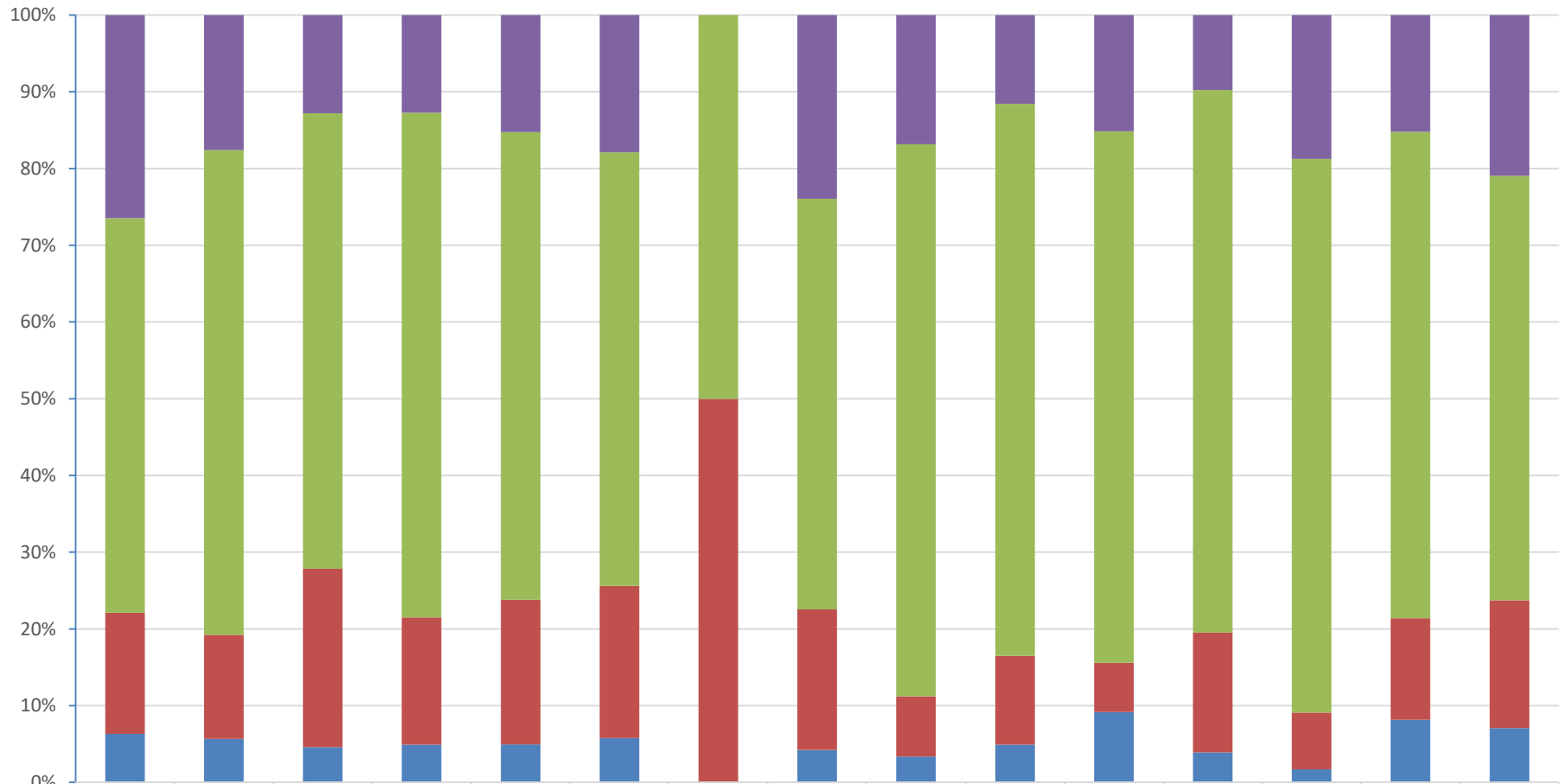
Av. Fernandes Lima, 679
Farol – CEP 57057-450 – Maceió, Alagoas.
Fone: 3315-1738/1778
Fax 3315-1732; www.ima.al.gov.

INSTITUTO DO MEIO AMBIENTE DE ALAGOAS

SUPERVISÃO DE GEOPROCESSAMENTO

RELATÓRIO SEMANAL DE MONITORAMENTO DE FOCOS DE QUEIMADAS

Evolução dos Focos de Queimadas



	2022	JAN	FEV	MAR	ABR	MAI	JUN	JUL	AGO	SET	40	41	42	43	44
Focos Não Monitorados	1825	239	201	137	151	37	0	17	15	33	33	20	33	54	83
Propriedades CAR	3542	857	931	707	604	117	9	38	64	205	151	145	127	225	219
Em Remanescentes de Vegetação	1089	184	365	178	187	41	9	13	7	33	14	32	13	47	66
Em Unidades de Conservação	435	77	72	53	49	12	0	3	3	14	20	8	3	29	28

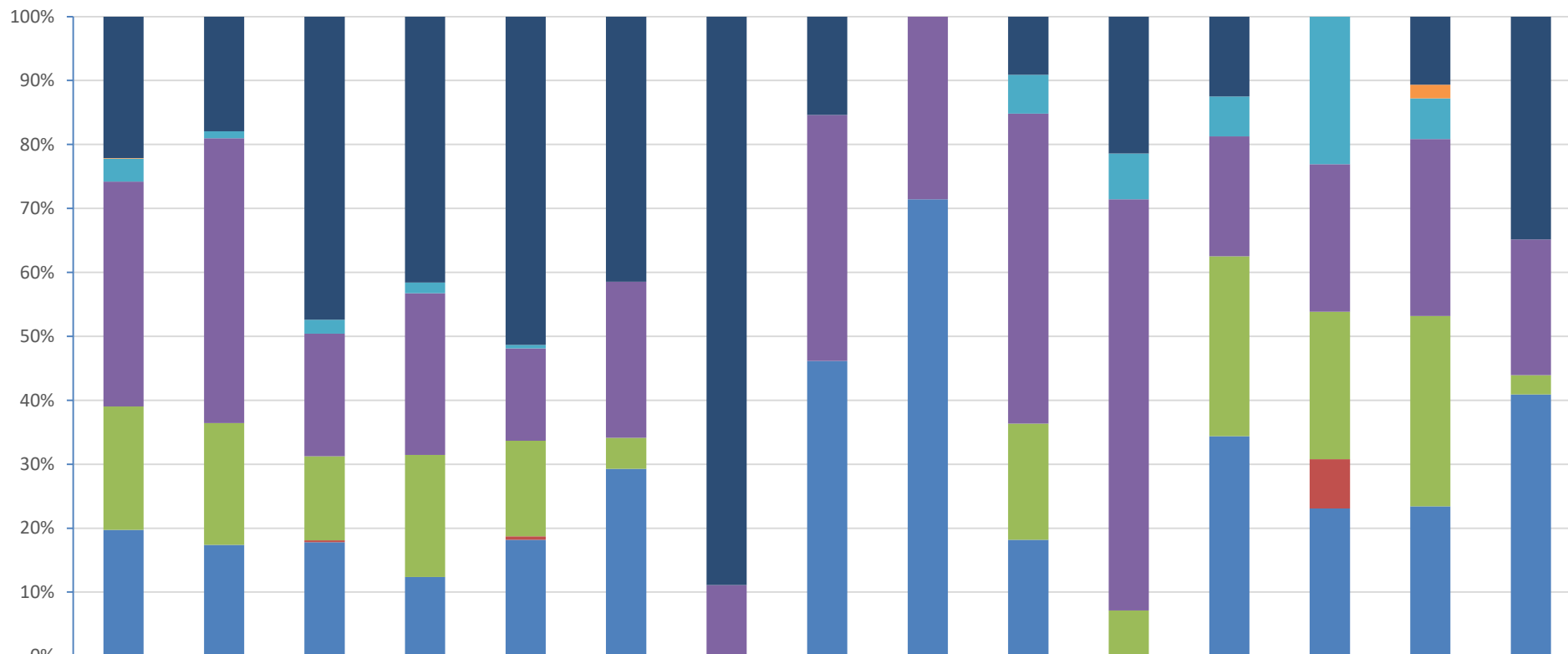


INSTITUTO DO MEIO AMBIENTE
ESTADO DE ALAGOAS

Av. Fernandes Lima, 679
Farol – CEP 57057-450 – Maceió, Alagoas.
Fone: 3315-1738/1778
Fax 3315-1732; www.ima.al.gov.

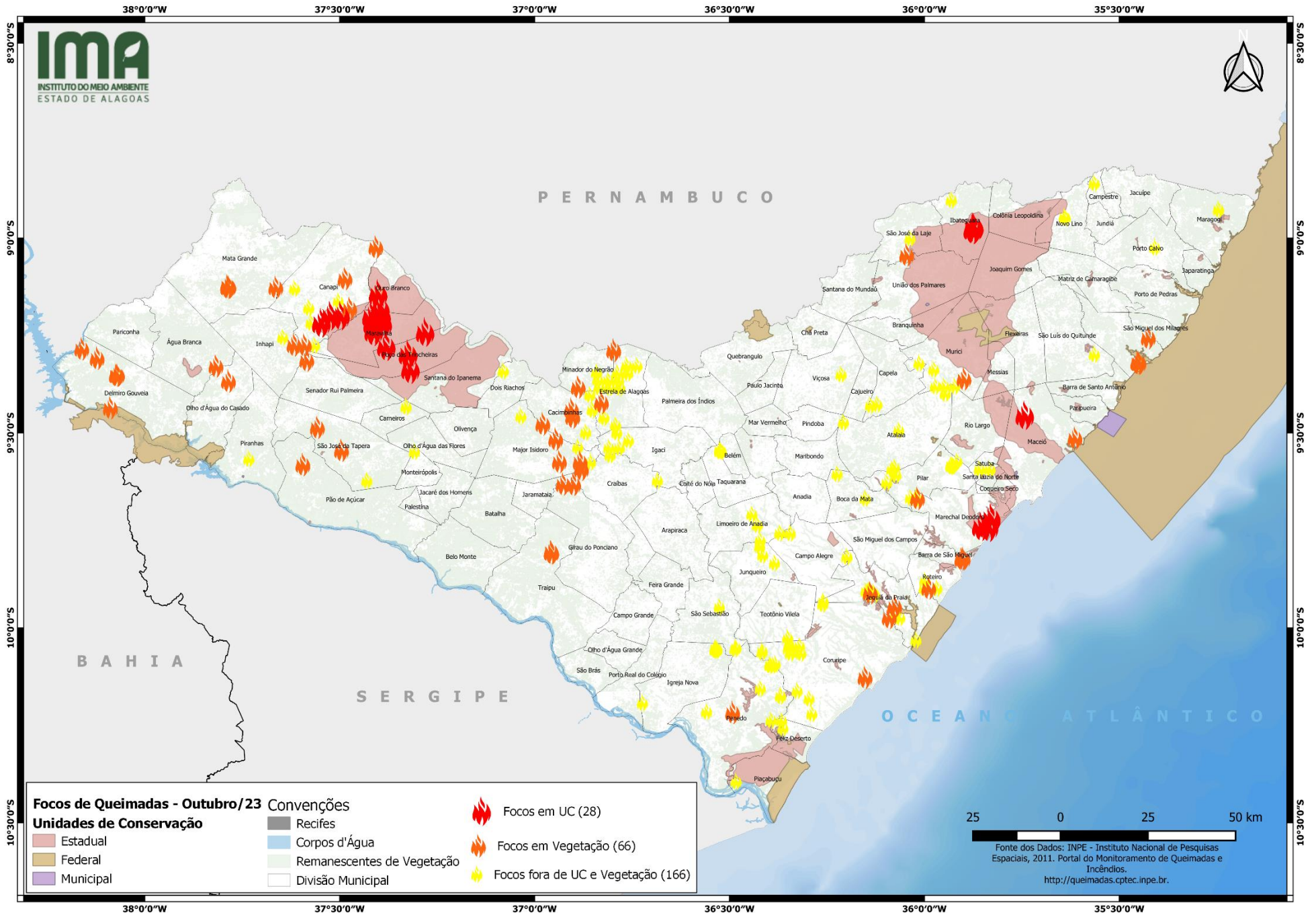
INSTITUTO DO MEIO AMBIENTE DE ALAGOAS
ASSESSORIA AMBIENTAL DE GEOPROCESSAMENTO
RELATÓRIO SEMANAL DE MONITORAMENTO DE FOCOS DE QUEIMADAS

Evolução dos Focos de Queimadas em Remanescentes de Vegetação

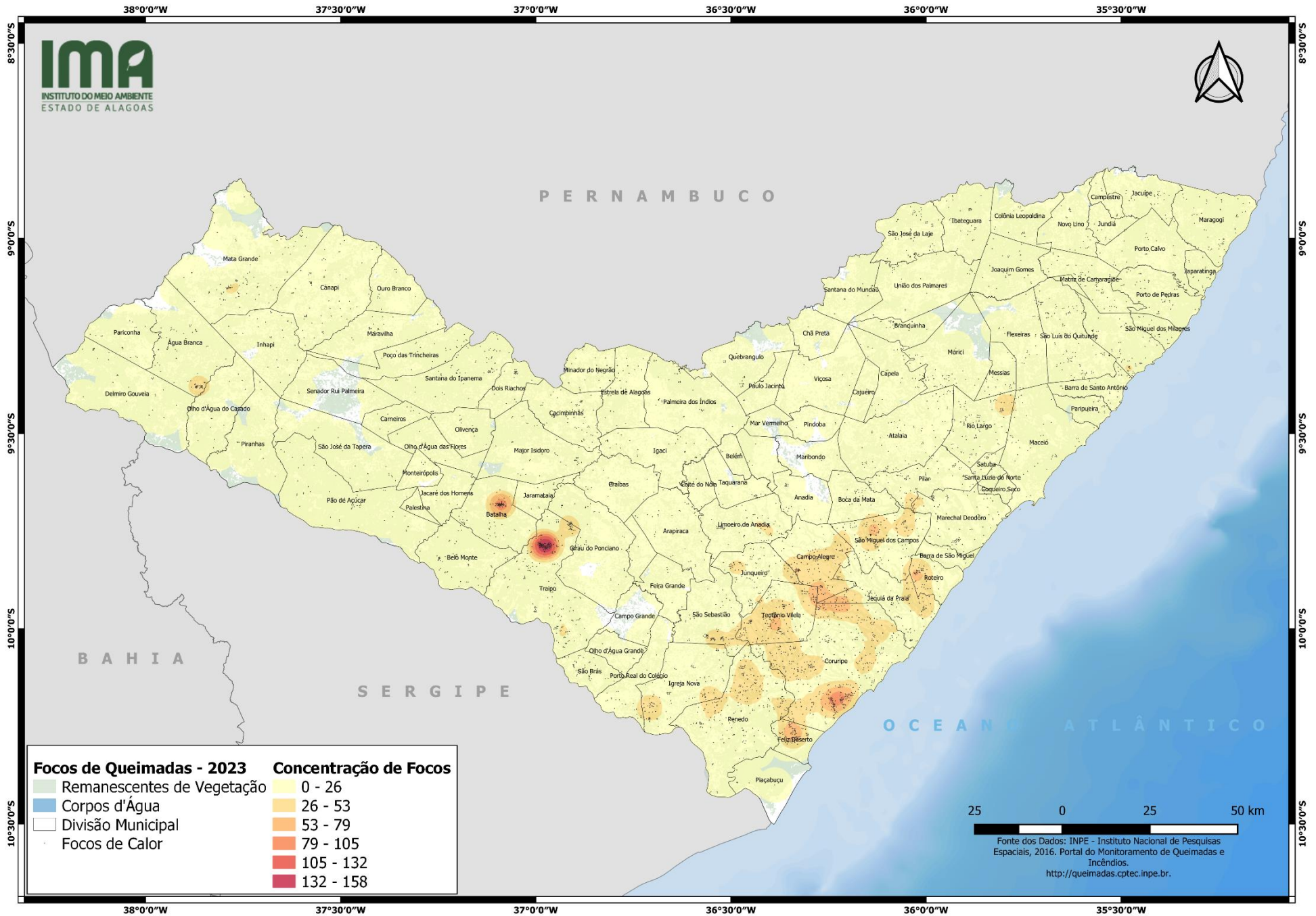


	2022	JAN	FEV	MAR	ABR	MAI	JUN	JUL	AGO	SET	40	41	42	43	44
■ Transição Fitoecológicas	241	33	173	74	96	17	8	2	0	3	3	4	0	5	23
■ Refúgio Ecológico	1	0	0	0	0	0	0	0	0	0	0	0	0	1	0
■ Formações Pioneiras	39	2	8	3	1	0	0	0	0	2	1	2	3	3	0
■ Floresta Ombrófila	383	82	70	45	27	10	1	5	2	16	9	6	3	13	14
■ Floresta Estacional	210	35	48	34	28	2	0	0	0	6	1	9	3	14	2
■ Cerrado	0	0	1	0	1	0	0	0	0	0	0	0	1	0	0
■ Caatinga	215	32	65	22	34	12	0	6	5	6	0	11	3	11	27

DISTRIBUIÇÃO ESPACIAL DOS FOCOS DE QUEIMADAS – 29/10 a 04/11/2023



CONCENTRAÇÃO DOS FOCOS DE QUEIMADAS – 01/01/2023 a 04/11/2023





INSTITUTO DO MEIO AMBIENTE
ESTADO DE ALAGOAS

Av. Fernandes Lima, 679
Farol – CEP 57057-450 – Maceió, Alagoas.
Fone: 3315-1738/1778
Fax 3315-1732; www.ima.al.gov.

INSTITUTO DO MEIO AMBIENTE DE ALAGOAS
ASSESSORIA AMBIENTAL DE GEOPROCESSAMENTO
RELATÓRIO SEMANAL DE MONITORAMENTO DE FOCOS DE QUEIMADAS

Página: 11

29 a 04/11/2023

MUNICÍPIO	QTD FOCOS	DATA (aaaa/mm/d)	HORA GMT (hms)	LATITUDE	LONGITUDE	PRECIPITAÇÃO (mm)	UNIDADE DE CONSERVAÇÃO	TIPO DE VEGETAÇÃO AFETADA	CÓDIGO DA PROPRIEDADE DE OCORRÊNCIA DO FOCO DE QUEIMADA
Canapi	27	30/10/2023	15:52:00	-9,02253	-37,40745	0	-	Caatinga	-
		01/11/2023	13:35:57	-9,18010	-37,47460	0	-	Caatinga	AL-2701605-A4F0374C394745F991658A6D339B92D9
		01/11/2023	13:35:58	-9,27390	-37,59090	0	-	Caatinga	AL-2701605-746496CAE4984254826356CF0AA2969C
		01/11/2023	13:45:57	-9,10330	-37,48650	0	-	Caatinga	-
		01/11/2023	13:45:57	-9,18010	-37,47460	0	-	Caatinga	AL-2701605-A4F0374C394745F991658A6D339B92D9
		01/11/2023	13:55:57	-9,18010	-37,47460	0	-	Caatinga	AL-2701605-A4F0374C394745F991658A6D339B92D9
		01/11/2023	13:35:57	-9,19840	-37,52420	0	APA Serra da Caiçara	-	AL-2701605-7897239D886848EB956B99FC51FB523B
		01/11/2023	13:35:57	-9,19880	-37,49790	0	APA Serra da Caiçara	-	-
		01/11/2023	13:35:57	-9,21720	-37,54740	0	APA Serra da Caiçara	-	AL-2701605-82BD93F2CB124929AD5F08C47E54F7A3
		01/11/2023	13:45:57	-9,19840	-37,52420	0	APA Serra da Caiçara	-	AL-2701605-7897239D886848EB956B99FC51FB523B
		01/11/2023	13:45:57	-9,21720	-37,54740	0	APA Serra da Caiçara	-	AL-2701605-82BD93F2CB124929AD5F08C47E54F7A3
		31/10/2023	12:42:00	-9,12854	-37,61591	0	-	-	AL-2701605-A59CDEABEB52474AAB9EC8EA30F55904
		01/11/2023	13:35:57	-9,16000	-37,53010	0	-	-	-
		01/11/2023	13:35:57	-9,16050	-37,50390	0	-	-	AL-2701605-B5E18A5BC8464025AD80D5D449E0CBB0
		01/11/2023	13:35:57	-9,17830	-37,57960	0	-	-	AL-2701605-941A24DC782C4DB09F8152FF654F4384
		01/11/2023	13:35:57	-9,17920	-37,52710	0	-	-	-
		01/11/2023	13:35:57	-9,17970	-37,50090	0	-	-	-
		01/11/2023	13:35:57	-9,19800	-37,55040	0	-	-	-
		01/11/2023	13:35:57	-9,21670	-37,57370	0	-	-	AL-2701605-76EE06082E2F4ABAA2AD7DA461436C28
		01/11/2023	13:35:58	-9,25470	-37,59390	0	-	-	-
01/11/2023	13:35:58	-9,25510	-37,56770	0	-	-	-		
01/11/2023	13:45:57	-9,17830	-37,57960	0	-	-	AL-2701605-941A24DC782C4DB09F8152FF654F4384		
01/11/2023	13:45:57	-9,17920	-37,52710	0	-	-	-		
01/11/2023	13:45:57	-9,17970	-37,50090	0	-	-	-		
01/11/2023	13:55:57	-9,17920	-37,52710	0	-	-	-		
01/11/2023	13:55:57	-9,17970	-37,50090	0	-	-	-		
01/11/2023	14:15:57	-9,17970	-37,50090	0	-	-	-		
Coruripe	25	03/11/2023	16:18:00	-10,12605	-36,15266	0	-	Floresta Ombrófila	-
		29/10/2023	03:36:00	-10,18479	-36,19443	0	-	-	-
		29/10/2023	03:36:00	-10,18419	-36,19814	0	-	-	-
		30/10/2023	02:36:02	-10,04890	-36,13100	0	-	-	-
		30/10/2023	03:06:02	-10,21930	-36,28920	0	-	-	AL-2702306-E04242891CAF47729B4083DD631C27D4
		01/11/2023	23:58:00	-9,93852	-36,26135	0	-	-	AL-2702306-C34EC4A478974705838C090DAB479F37
		02/11/2023	00:26:02	-10,18060	-36,29620	0	-	-	AL-2702306-1E7D82C567BD40ABA40D5CE8B7AA8720
		02/11/2023	00:26:02	-10,18110	-36,26910	0	-	-	-
		02/11/2023	21:16:02	-10,16070	-36,32670	0	-	-	AL-2702306-6DB887762005433E90897C60C712417E
		02/11/2023	21:56:01	-9,95020	-36,25660	0	-	-	-
		02/11/2023	22:36:02	-10,04480	-36,34750	0	-	-	AL-2702306-BC632E6717E94300B25C3A0087EA9FED
		02/11/2023	23:06:01	-9,95020	-36,25660	0	-	-	-
		03/11/2023	01:06:02	-10,04480	-36,34750	0	-	-	AL-2702306-BC632E6717E94300B25C3A0087EA9FED



INSTITUTO DO MEIO AMBIENTE
ESTADO DE ALAGOAS

Av. Fernandes Lima, 679
Farol – CEP 57057-450 – Maceió, Alagoas.
Fone: 3315-1738/1778
Fax 3315-1732; www.ima.al.gov.

INSTITUTO DO MEIO AMBIENTE DE ALAGOAS
SUPERVISÃO DE GEOPROCESSAMENTO

RELATÓRIO SEMANAL DE MONITORAMENTO DE FOCOS DE QUEIMADAS

Página: 12

Relatório:
29/10 a 04/11/2023

		03/11/2023	01:16:02	-10,04480	-36,34750	0	-	-	AL-2702306-BC632E6717E94300B25C3A0087EA9FED
		03/11/2023	01:16:02	-10,04530	-36,32050	0	-	-	AL-2702306-110CD37E0442406BA0D71F87C7D10832
		03/11/2023	01:16:02	-10,06410	-36,34410	0	-	-	AL-2702306-6F5282A58F8A41B1B7D5C97F218A231E
		03/11/2023	01:16:02	-10,06460	-36,31710	0	-	-	AL-2702306-BC632E6717E94300B25C3A0087EA9FED
		03/11/2023	00:39:00	-10,05181	-36,34936	0	-	-	AL-2702306829854BD4BDD4D169A476E7AD4532DDD
		03/11/2023	00:39:00	-10,05032	-36,33907	0	-	-	AL-2702306-A8596CC727A04C3A9B5D6AFCECE8E69
		03/11/2023	03:42:00	-10,09550	-36,39718	0	-	-	AL-2702306-C7B56D79072D45D38F79DC18296B22B4
		03/11/2023	03:42:00	-10,06179	-36,41687	0	-	-	AL-2702306-AF99DC869AC84EAE8FBE177F6CCA96F
		03/11/2023	03:42:00	-10,05847	-36,41633	0	-	-	AL-2702306-FCE196CB5B7A41CF8746F2A4B2508137
		03/11/2023	02:51:00	-10,09526	-36,38870	0	-	-	AL-2702306-6CEC6A3D4F0643998EB37D4C9DF60013
		03/11/2023	02:51:00	-10,09396	-36,39515	0	-	-	AL-2702306-7F0B954181534A88B1BEF1EC8FB08125
		04/11/2023	03:23:00	-10,09210	-36,38306	0	-	-	AL-2702306-1A7B57EAEAD44C338DF12B6646DDCCFF
		29/10/2023	02:56:01	-9,97260	-36,09050	0	-	Floresta Ombrófila	AL-2703759-A396A7C9214242CB919AB5DED318F2EF
		03/11/2023	16:18:00	-9,94438	-36,07663	0	-	Floresta Ombrófila	-
		04/11/2023	15:09:00	-9,90917	-36,13919	0	-	Floresta Ombrófila	AL-2703759-4820A29E9EE74F1C995295DF9AAC5729
		29/10/2023	02:56:01	-9,97310	-36,06340	0	-	-	AL-2703759-03D3E45BF2FF44C480A37184DF57E158
		29/10/2023	23:04:27	-9,97000	-36,08000	0	-	-	-
		30/10/2023	21:16:01	-9,91670	-35,99220	0	-	-	-
		31/10/2023	03:04:26	-9,97000	-36,08000	0	-	-	-
		31/10/2023	02:58:00	-9,97039	-36,06816	0	-	-	-
		31/10/2023	02:58:00	-9,96949	-36,07277	0	-	-	-
		31/10/2023	02:58:00	-9,96869	-36,07066	0	-	-	-
		31/10/2023	02:58:00	-9,96782	-36,07523	0	-	-	AL-2703759-514723200B88462093B7C0A0E7C7B106
		31/10/2023	21:56:01	-9,91670	-35,99220	0	-	-	-
		02/11/2023	21:56:01	-9,93090	-36,26000	0	-	-	AL-2703759-50098BC03D914D2292F58D06DBA285AA
		02/11/2023	23:06:01	-9,93090	-36,26000	0	-	-	AL-2703759-50098BC03D914D2292F58D06DBA285AA
		03/11/2023	16:18:00	-10,03064	-36,02206	0	-	-	AL-2703759-3A80072C2B8E4CBC80D309998B4E93EF
		04/11/2023	19:06:01	-9,91410	-36,12800	0	-	-	AL-2703759-4820A29E9EE74F1C995295DF9AAC5729
		04/11/2023	15:09:00	-9,90978	-36,14432	0	-	-	AL-2703759-805CFC090CC44D90B1D684FEF92F1E02
		04/11/2023	15:09:00	-9,90283	-36,14001	0	-	-	AL-2703759-4820A29E9EE74F1C995295DF9AAC5729
		04/11/2023	21:06:01	-9,81660	-36,19920	0	-	-	AL-2703759-B774391D7C8F4C61890AD4CD5DC8F75E
		04/11/2023	16:50:00	-9,90428	-36,15045	0	-	-	AL-2703759-805CFC090CC44D90B1D684FEF92F1E02
		04/11/2023	21:16:01	-9,81660	-36,19920	0	-	-	AL-2703759-B774391D7C8F4C61890AD4CD5DC8F75E
		04/11/2023	15:58:00	-9,90845	-36,13163	0	-	-	AL-2703759-4820A29E9EE74F1C995295DF9AAC5729
		04/11/2023	15:58:00	-9,90729	-36,14634	0	-	-	AL-2703759-805CFC090CC44D90B1D684FEF92F1E02
		04/11/2023	15:58:00	-9,90675	-36,14280	0	-	-	AL-2703759-805CFC090CC44D90B1D684FEF92F1E02
		04/11/2023	15:58:00	-9,90341	-36,14332	0	-	-	AL-2703759-805CFC090CC44D90B1D684FEF92F1E02
		01/11/2023	13:35:58	-9,30710	-36,76750	0	-	-	-
		01/11/2023	13:35:58	-9,32630	-36,76440	0	-	-	AL-2702553-6DE9BBF6332E4268A7046B885391F4FC
		01/11/2023	13:35:58	-9,34510	-36,78800	0	-	-	AL-2702553-622075182A4E464D9312B06E25DBE111
		01/11/2023	13:35:58	-9,34550	-36,76130	0	-	-	AL-2702553-41F6F45C87144DB19273D9AE39BA8933
		01/11/2023	13:35:58	-9,36430	-36,78480	0	-	-	AL-2702553-67C753E589734A58BD19012485A66504
		01/11/2023	13:35:58	-9,38310	-36,80840	0	-	-	AL-2702553-159A76A26EEA48CD8879EFE8231D4968

Jequiá da Praia

25

Estrela de Alagoas

16



INSTITUTO DO MEIO AMBIENTE
ESTADO DE ALAGOAS

Av. Fernandes Lima, 679
Farol – CEP 57057-450 – Maceió, Alagoas.
Fone: 3315-1738/1778
Fax 3315-1732; www.ima.al.gov.

INSTITUTO DO MEIO AMBIENTE DE ALAGOAS
ASSESSORIA AMBIENTAL DE GEOPROCESSAMENTO
RELATÓRIO SEMANAL DE MONITORAMENTO DE FOCOS DE QUEIMADAS

Página: 13

29 a 04/11/2023

		01/11/2023	13:35:59	-9,45960	-36,82240	0	-	-	AL-2702553-D4EACF4DD09C466EAB3E54781E15CC13
		01/11/2023	13:45:58	-9,32630	-36,76440	0	-	-	AL-2702553-6DE9BBF6332E4268A7046B885391F4FC
		01/11/2023	13:45:58	-9,32680	-36,73770	0	-	-	AL-2702553-77A589E70E88459BBDCB97ABC486AD6C
		01/11/2023	13:45:58	-9,34510	-36,78800	0	-	-	AL-2702553-622075182A4E464D9312B06E25DBE111
		01/11/2023	13:45:58	-9,34550	-36,76130	0	-	-	AL-2702553-41F6F45C87144DB19273D9AE39BA8933
		01/11/2023	13:45:59	-9,47930	-36,79260	0	-	-	AL-2702553-1A3089EEE3584154B7FA61D6D6AD1348
		01/11/2023	13:55:58	-9,34550	-36,76130	0	-	-	AL-2702553-41F6F45C87144DB19273D9AE39BA8933
		01/11/2023	13:55:58	-9,38350	-36,78170	0	-	-	AL-2702553-CA06CB85B75A4CFDA9D00C8C124A6108
		01/11/2023	13:55:59	-9,45960	-36,82240	0	-	-	AL-2702553-D4EACF4DD09C466EAB3E54781E15CC13
		01/11/2023	13:55:59	-9,47930	-36,79260	0	-	-	AL-2702553-1A3089EEE3584154B7FA61D6D6AD1348
		01/11/2023	13:35:59	-9,43890	-36,90560	0	-	Transição Fitoecológica	AL-2701209-E8F67797E2E345CE83310946825EB80A
		01/11/2023	13:35:59	-9,45820	-36,90240	0	-	Transição Fitoecológica	AL-2701209-219DF0525C354943A006AF4CA63B8FA8
		01/11/2023	13:45:59	-9,45820	-36,90240	0	-	Transição Fitoecológica	AL-2701209-219DF0525C354943A006AF4CA63B8FA8
		01/11/2023	13:45:59	-9,47600	-36,97910	0	-	Transição Fitoecológica	-
		01/11/2023	13:55:58	-9,42110	-36,82880	0	-	Transição Fitoecológica	AL-2701209-AFC981BD967246F5B9DB58D93223EC8D
		01/11/2023	13:35:58	-9,40140	-36,85860	0	-	-	AL-2705309-75D6FC0E4CF0493E88CA616D00E2A65F
		01/11/2023	13:35:59	-9,43940	-36,87890	0	-	-	-
		01/11/2023	13:35:59	-9,43990	-36,85230	0	-	-	AL-2701209-47AE63F49AAF4B04B0C35655B3DDEE7B2
		01/11/2023	13:35:59	-9,49760	-36,84280	0	-	-	-
		01/11/2023	13:45:58	-9,40140	-36,85860	0	-	-	AL-2705309-75D6FC0E4CF0493E88CA616D00E2A65F
		01/11/2023	13:45:59	-9,43940	-36,87890	0	-	-	-
		01/11/2023	13:45:59	-9,43990	-36,85230	0	-	-	AL-2701209-47AE63F49AAF4B04B0C35655B3DDEE7B2
		01/11/2023	13:45:59	-9,49710	-36,86940	0	-	-	AL-2701209-4D8B1DD201AB461398A3AB0F7058DCC2
		01/11/2023	13:45:59	-9,49760	-36,84280	0	-	-	-
		01/11/2023	13:55:59	-9,43990	-36,85230	0	-	-	AL-2701209-47AE63F49AAF4B04B0C35655B3DDEE7B2
		01/11/2023	13:35:58	-9,28740	-36,79730	0	-	Transição Fitoecológica	AL-2705309-1E54C6DA738A42D2A562B1CB32B9414D
		01/11/2023	13:45:58	-9,28740	-36,79730	0	-	Transição Fitoecológica	AL-2705309-1E54C6DA738A42D2A562B1CB32B9414D
		01/11/2023	14:05:58	-9,28740	-36,79730	0	-	Transição Fitoecológica	AL-2705309-1E54C6DA738A42D2A562B1CB32B9414D
		01/11/2023	14:15:58	-9,38170	-36,88830	0	-	Transição Fitoecológica	AL-2705309-6BF5BD29E1CA4AAFBB57CA98F480993D
		01/11/2023	13:35:58	-9,28690	-36,82400	0	-	-	-
		01/11/2023	13:35:58	-9,34410	-36,84130	0	-	-	AL-2705309-01E2B90FDC084B32914A3F9FC8A8F1E2
		01/11/2023	13:35:58	-9,36380	-36,81150	0	-	-	AL-2705309-DB0055543F5B4999B56D297B7648245F
		01/11/2023	13:35:58	-9,38260	-36,83510	0	-	-	AL-2705309-F2AAF3867EDC4A52B1043A840617F4C5
		01/11/2023	13:45:58	-9,34410	-36,84130	0	-	-	AL-2705309-01E2B90FDC084B32914A3F9FC8A8F1E2
		01/11/2023	13:45:58	-9,36340	-36,83820	0	-	-	AL-2705309-6F19666A6466479F84B86C447D56D185
		01/11/2023	13:45:58	-9,36380	-36,81150	0	-	-	AL-2705309-DB0055543F5B4999B56D297B7648245F
		29/10/2023	22:46:01	-9,94670	-36,44550	0	-	-	-
		29/10/2023	22:56:00	-9,83240	-36,38490	0	-	-	AL-2704005-DB82A41A9A734779AB624FA66A21467A
		31/10/2023	01:06:00	-9,81260	-36,41530	0	-	-	AL-2704005-C4F66A51F1E24335A58E27A074ABCC20
		31/10/2023	00:16:00	-9,81985	-36,42604	0	-	-	-
		01/11/2023	23:58:00	-9,79594	-36,44243	0	-	-	-
		01/11/2023	23:58:00	-9,79432	-36,44917	0	-	-	-
		01/11/2023	23:58:00	-9,79286	-36,41606	0	-	-	-



INSTITUTO DO MEIO AMBIENTE
ESTADO DE ALAGOAS

Av. Fernandes Lima, 679
Farol – CEP 57057-450 – Maceió, Alagoas.
Fone: 3315-1738/1778
Fax 3315-1732; www.ima.al.gov.

INSTITUTO DO MEIO AMBIENTE DE ALAGOAS
SUPERVISÃO DE GEOPROCESSAMENTO

RELATÓRIO SEMANAL DE MONITORAMENTO DE FOCOS DE QUEIMADAS

Página: 14

Relatório:
29/10 a 04/11/2023

		01/11/2023	23:58:00	-9,79107	-36,42291	0	-	-	AL-2704005-0F5B3503F0ED4B94B5452B2750455623		
		03/11/2023	00:39:00	-9,93384	-36,43629	0	-	-	-		
		03/11/2023	03:42:00	-9,93032	-36,43119	0	-	-	-		
Maravilha	10	01/11/2023	13:35:58	-9,23860	-37,41300	0	APA Serra da Caiçara	Caatinga	AL-2704609-DE06BF44858A400A9FF9362BC2F02F8E		
		01/11/2023	13:45:57	-9,20060	-37,39270	0	APA Serra da Caiçara	Caatinga	-		
		01/11/2023	13:45:58	-9,23860	-37,41300	0	APA Serra da Caiçara	Caatinga	AL-2704609-DE06BF44858A400A9FF9362BC2F02F8E		
		01/11/2023	13:55:57	-9,20060	-37,39270	0	APA Serra da Caiçara	Caatinga	-		
		01/11/2023	13:35:57	-9,20020	-37,41900	0	APA Serra da Caiçara	-	AL-2706109-070129784DAD4C71B95E5D1FBD24D714		
		01/11/2023	13:35:57	-9,21940	-37,41600	0	APA Serra da Caiçara	-	-		
		01/11/2023	13:35:57	-9,21980	-37,38970	0	APA Serra da Caiçara	-	AL-2704609-FC74A2137F2A46EAD7417B7DFE79FDF		
		01/11/2023	13:55:58	-9,24080	-37,28110	0	APA Serra da Caiçara	-	AL-2707206-BCF00232C86748C1B42F20B656205DE8		
		01/11/2023	13:55:58	-9,27740	-37,38060	0	APA Serra da Caiçara	-	AL-2704609-C00BC7BA8CA4407DA1CF7BE7F4936E03		
		01/11/2023	13:45:58	-9,27430	-37,56470	0	-	-	AL-2704609-1A84C476FE034FE1B6137BDC83A90006		
		Marechal Deodoro	10	04/11/2023	16:01:00	-9,66696	-36,01801	0	-	Floresta Ombrófila	AL-2704708-F173022C4FB5451594C9F5ED775A7041
				30/10/2023	15:52:00	-9,74135	-35,83460	0	APA de Santa Rita	-	-
31/10/2023	16:24:00			-9,71727	-35,82920	0	APA de Santa Rita	-	-		
31/10/2023	15:33:00			-9,72050	-35,82882	0	APA de Santa Rita	-	AL-2704708-0D784A95DF9B49DEBECEEB45A7E8D37D		
02/11/2023	15:48:00			-9,73917	-35,85466	0	APA de Santa Rita	-	-		
03/11/2023	15:29:00			-9,74525	-35,88700	0	-	-	-		
03/11/2023	15:29:00			-9,74464	-35,88240	0	-	-	-		
03/11/2023	16:18:00			-9,77121	-35,87549	0	-	-	-		
04/11/2023	16:01:00			-9,66751	-36,02160	0	-	-	AL-2704708-F173022C4FB5451594C9F5ED775A7041		
04/11/2023	16:01:00			-9,66417	-36,02212	0	-	-	AL-2704708-5697B3F2E6404E8884198D8F81C76F14		
Penedo	9	31/10/2023	00:16:00	-10,21641	-36,49216	0	-	Floresta Estacional	AL-2706703-888B124DF4644D3181D82A04ADCFE83E		
		29/10/2023	15:22:00	-10,17356	-36,36916	0	-	-	AL-2706703-603F46EEEB4E4ED4B35733B62E6991F9		
		29/10/2023	16:11:00	-10,17391	-36,36991	0	-	-	AL-2706703-603F46EEEB4E4ED4B35733B62E6991F9		
		30/10/2023	03:17:00	-10,21617	-36,54104	0	-	-	-		
		02/11/2023	22:46:03	-10,21410	-36,55900	0	-	-	AL-2706703-1941B6E7E1A34B12858E85A6FFFE1C84		
		02/11/2023	22:46:03	-10,23350	-36,55550	0	-	-	-		
		03/11/2023	01:36:03	-10,23650	-36,39380	0	-	-	AL-2706703-63C814F593B3457BA1984A78B79A8608		
		03/11/2023	00:39:00	-10,15450	-36,42117	0	-	-	AL-2706703-FD52FC2289D14A1F825E21E310F79B85		
		04/11/2023	23:26:03	-10,21360	-36,58590	0	-	-	-		
Atalaia	8	31/10/2023	00:16:00	-9,59260	-36,08395	0	-	-	AL-2700409-752A82FD7BA244B998737EBC5FD4DE08		
		31/10/2023	00:16:00	-9,59108	-36,07213	0	-	-	-		
		31/10/2023	23:35:59	-9,58800	-36,07680	0	-	-	AL-2700409-752A82FD7BA244B998737EBC5FD4DE08		
		03/11/2023	16:18:00	-9,47167	-36,20802	0	-	-	AL-2707008-002F03A720DF4B45932DF9D25ADBEBBB		
		03/11/2023	22:35:59	-9,58800	-36,07680	0	-	-	AL-2700409-752A82FD7BA244B998737EBC5FD4DE08		
		04/11/2023	00:25:59	-9,49210	-36,06620	0	-	-	AL-2700409-6632696C92AE45D4993B81CD63702F17		
		04/11/2023	03:23:00	-9,48474	-36,07336	0	-	-	-		
Igreja Nova	8	04/11/2023	21:25:58	-9,39820	-35,94680	0	-	-	AL-2707701-93AFB75EC79E4DF8A8C6B598514E95E5		
		30/10/2023	04:08:00	-10,05622	-36,53383	0	-	-	AL-2703205-D26A34295F7849C6BA85955FF678998C		
		30/10/2023	04:08:00	-10,05565	-36,53785	0	-	-	AL-2703205-34F60C51388043009979DC2899287895		
		30/10/2023	04:08:00	-10,05513	-36,53215	0	-	-	AL-2703205-4999E427B67F495F89EE650F1307D31A		



INSTITUTO DO MEIO AMBIENTE
ESTADO DE ALAGOAS

Av. Fernandes Lima, 679
Farol – CEP 57057-450 – Maceió, Alagoas.
Fone: 3315-1738/1778
Fax 3315-1732; www.ima.al.gov.

INSTITUTO DO MEIO AMBIENTE DE ALAGOAS
ASSESSORIA AMBIENTAL DE GEOPROCESSAMENTO
RELATÓRIO SEMANAL DE MONITORAMENTO DE FOCOS DE QUEIMADAS

Página: 15

29 a 04/11/2023

		30/10/2023	04:08:00	-10,05458	-36,53619	0	-	-	AL-2703205-865A09F88D454A7788D892E939AEE93B
		30/10/2023	04:08:00	-10,05198	-36,53321	0	-	-	AL-2703205-C6DA679820414BC8BE4EDB3E669D45B8
		30/10/2023	04:08:00	-10,05140	-36,53722	0	-	-	AL-2703205-34F60C51388043009979DC2899287895
		02/11/2023	23:26:03	-10,19180	-36,72360	0	-	-	AL-2707503-16C269C7B73C4864848F6474E0996B9B
		04/11/2023	00:26:03	-10,19230	-36,69680	0	-	-	-
Inhapi	8	01/11/2023	13:35:58	-9,27340	-37,61710	0	-	Caatinga	-
		01/11/2023	13:45:58	-9,27340	-37,61710	0	-	Caatinga	-
		01/11/2023	13:35:58	-9,23460	-37,64930	0	-	-	-
		01/11/2023	13:35:58	-9,25380	-37,64640	0	-	-	AL-270330467CDDD7C382E4D0184A6FAA0EA81A2FA
		01/11/2023	13:35:58	-9,34980	-37,63130	0	-	-	-
		01/11/2023	13:35:58	-9,36860	-37,65450	0	-	-	-
		01/11/2023	13:45:58	-9,23460	-37,64930	0	-	-	-
		01/11/2023	13:45:58	-9,34980	-37,63130	0	-	-	-
Limoeiro de Anadia	8	30/10/2023	00:26:00	-9,75380	-36,47910	0	-	-	-
		01/11/2023	00:06:00	-9,77410	-36,42190	0	-	-	AL-2704203-186AFC92D4594A4CAFB8F79B43A8C674
		01/11/2023	15:16:00	-9,70756	-36,44308	0	-	-	AL-2704203-351407686D2249F4889DD80227030423
		01/11/2023	15:16:00	-9,70705	-36,43894	0	-	-	-
		03/11/2023	22:06:00	-9,73550	-36,42860	0	-	-	AL-2704203-183C586EC39848F8A89A5C09FCE9D534
		03/11/2023	22:06:00	-9,73600	-36,40170	0	-	-	-
		04/11/2023	22:46:00	-9,75570	-36,37140	0	-	-	AL-2704203-189FFB7F794348B8B668659C84AA9068
Pilar	8	04/11/2023	22:56:00	-9,75570	-36,37140	0	-	-	AL-2704203-189FFB7F794348B8B668659C84AA9068
		29/10/2023	00:15:59	-9,60730	-36,07350	0	-	-	AL-2706901-E56C3DA9693343EB955C2D6717F01C28
		30/10/2023	21:25:59	-9,62610	-36,09730	0	-	-	AL-2706901-D6F7281AAF224073A37FD40B8F651DCE
		02/11/2023	22:36:00	-9,66570	-36,03630	0	-	-	AL-2704708-5697B3F2E6404E8884198D8F81C76F14
		04/11/2023	13:55:59	-9,57170	-35,91710	0	-	-	AL-2707701-0ADE1FB73E4A4B7EAE8C55E4E1681A23
		04/11/2023	16:01:00	-9,58507	-35,93209	0	-	-	AL-2706901-03D73062BD544A87A5F61EE8FF8EA246
		04/11/2023	16:01:00	-9,58452	-35,92852	0	-	-	AL-2706901-03D73062BD544A87A5F61EE8FF8EA246
		04/11/2023	16:01:00	-9,58172	-35,93262	0	-	-	AL-2706901-03D73062BD544A87A5F61EE8FF8EA246
Craibas	7	04/11/2023	16:01:00	-9,58116	-35,92904	0	-	-	AL-2706901-03D73062BD544A87A5F61EE8FF8EA246
		01/11/2023	13:56:00	-9,63100	-36,90030	0	-	Transição Fitoecológica	-
		01/11/2023	14:06:00	-9,63100	-36,90030	0	-	Transição Fitoecológica	-
		01/11/2023	13:35:59	-9,55540	-36,83320	0	-	-	-
		01/11/2023	13:35:59	-9,59390	-36,82680	0	-	-	-
		01/11/2023	13:55:59	-9,59340	-36,85350	0	-	-	-
		03/11/2023	16:33:00	-9,62081	-36,68533	0	-	-	AL-2703106-AB60196808234240B8B67F896459F1C5
Major Isidoro	7	03/11/2023	16:18:00	-9,61916	-36,68717	0	-	-	-
		01/11/2023	13:45:59	-9,57370	-36,88330	0	-	Transição Fitoecológica	-
		01/11/2023	13:55:59	-9,51500	-36,94610	0	-	Transição Fitoecológica	AL-2704401-6DEB46DD475D43608DC54065EBF4CA42
		01/11/2023	13:55:59	-9,59290	-36,88010	0	-	Transição Fitoecológica	AL-2704401-0C103EE4BF3344E08A062DEB1B9E33BD
		01/11/2023	14:05:59	-9,57270	-36,93660	0	-	Transição Fitoecológica	AL-2704401-B5462B4E63864FC194DB34C621C6C1D2
		01/11/2023	13:35:59	-9,53520	-36,88970	0	-	-	AL-2704401-80408039DBEB4C688E7B993E5033EA92
		01/11/2023	13:45:59	-9,57410	-36,85670	0	-	-	AL-2702355-42660ECBF91241EB838EAC22A69BF932
01/11/2023	13:55:59	-9,45590	-37,03540	0	-	-	AL-2704401-13ECC8908460428B9121226F3BA67A05		



INSTITUTO DO MEIO AMBIENTE
ESTADO DE ALAGOAS

Av. Fernandes Lima, 679
Farol – CEP 57057-450 – Maceió, Alagoas.
Fone: 3315-1738/1778
Fax 3315-1732; www.ima.al.gov.

INSTITUTO DO MEIO AMBIENTE DE ALAGOAS
SUPERVISÃO DE GEOPROCESSAMENTO

RELATÓRIO SEMANAL DE MONITORAMENTO DE FOCOS DE QUEIMADAS

Página: 16

Relatório:
29/10 a 04/11/2023

Delmiro Gouveia	6	31/10/2023	03:49:00	-9,30752	-38,12216	0	-	Caatinga	AL-2702405-D5C499546CDA4CA9B47A138E428E20F4
		01/11/2023	14:15:58	-9,28340	-38,16170	0,91	-	Caatinga	AL-2702405-DB2ECEE33074AAA9F3EADF8C735D668
		02/11/2023	16:37:00	-9,35138	-38,07317	0	-	Caatinga	-
		02/11/2023	16:37:00	-9,35085	-38,07015	0	-	Caatinga	-
		03/11/2023	16:18:00	-9,43492	-38,08833	0,77	-	Caatinga	-
		02/11/2023	16:37:00	-9,34925	-38,07212	0	-	-	AL-2702405-D11F7F75C2C4EAFACAB3D2C1938EC1C
Igaci	6	01/11/2023	13:35:59	-9,49850	-36,78940	0	-	-	AL-2703106-54513CBDD5274F8FA150CD40174C5CD7
		01/11/2023	13:35:59	-9,53660	-36,80970	0	-	-	AL-2704401-3D2037E6E54047F0A738AC18AE304B5B
		01/11/2023	13:35:59	-9,53700	-36,78300	0	-	-	AL-2703106-8BFF09C891F449A0962BF47A89C793AF
		01/11/2023	13:35:59	-9,55580	-36,80650	0	-	-	AL-2703106-85FA5F5A77AF468C86922B29F70BD249
		01/11/2023	13:45:59	-9,51830	-36,75950	0	-	-	AL-2703106-E7E50FD67A4C4B6CAF723BE2138708F2
		01/11/2023	13:45:59	-9,55580	-36,80650	0	-	-	AL-2703106-85FA5F5A77AF468C86922B29F70BD249
Mata Grande	6	03/11/2023	16:18:00	-9,12609	-37,78738	0	-	Transição Fitoecológica	-
		03/11/2023	16:18:00	-9,12468	-37,78439	0	-	Transição Fitoecológica	-
		03/11/2023	16:18:00	-9,12225	-37,78782	0	-	Transição Fitoecológica	AL-2705002-73CD81DC5CE148EF9607C6C5ACA41058
		04/11/2023	16:50:00	-9,12556	-37,66410	0	-	Transição Fitoecológica	AL-2705002-4060807956574DD29642E953AACAOA72
		31/10/2023	16:26:00	-9,00206	-37,76942	0	-	-	-
		03/11/2023	16:18:00	-9,12535	-37,78284	0	-	-	AL-2705002-2FC92D4D0D96431E9CDB595B091443AE
Murici	6	02/11/2023	21:55:58	-9,36060	-35,89890	0	-	Floresta Ombrófila	AL-2705507-397CE5D2A28F473BA7C833FFFD652EEB
		31/10/2023	15:33:00	-9,37975	-35,97242	0	-	-	AL-2705507-067C536823DC4B84B36B7AA03F55BD62
		02/11/2023	12:23:00	-9,33626	-35,97648	0	-	-	AL-2705507-307C9CE73C6B42C392249D2D9F0FA826
		03/11/2023	23:05:58	-9,32010	-36,01410	0	-	-	AL-2705507-AAC5222B82CE457BA72133ACCF4A0389
		04/11/2023	21:25:58	-9,37890	-35,95000	0	-	-	AL-2705507-8694045674FE4F099A780FCB593260FA
		04/11/2023	21:25:58	-9,37940	-35,92280	0	-	-	AL-2705507-B688319B7C624109BEA2488EB69D098D
Roteiro	6	31/10/2023	00:16:00	-9,89676	-35,98924	0	-	Floresta Ombrófila	AL-2707800-3D27847294D74BB9B68B6CBC19B2B794
		31/10/2023	01:26:01	-9,87800	-35,99900	0	-	-	AL-2707800-AEB4F1AFE8084D718C2A64E5347E3A08
		31/10/2023	00:16:00	-9,89830	-36,00102	0	-	-	AL-2703759-FC33FEA8B91642CFA5E93F02C0D32484
		01/11/2023	22:56:01	-9,89780	-35,96840	0	-	-	AL-2707800-3D27847294D74BB9B68B6CBC19B2B794
		02/11/2023	22:06:01	-9,87850	-35,97180	0	-	-	-
		02/11/2023	22:06:01	-9,89780	-35,96840	0	-	-	AL-2707800-3D27847294D74BB9B68B6CBC19B2B794
Ibateguara	5	29/10/2023	16:11:00	-8,97758	-35,87660	0	APA de Murici	AL-2703007-B96A4A9018874CAF8EADFC83D10B07F1	
		29/10/2023	16:11:00	-8,97624	-35,87438	0	APA de Murici	AL-2703007-B96A4A9018874CAF8EADFC83D10B07F1	
		29/10/2023	16:11:00	-8,97286	-35,87227	0	APA de Murici	AL-2703007-B96A4A9018874CAF8EADFC83D10B07F1	
		29/10/2023	16:11:00	-8,97236	-35,87499	0	APA de Murici	AL-2703007-B96A4A9018874CAF8EADFC83D10B07F1	
		31/10/2023	15:33:00	-8,90143	-35,93136	0	-	-	AL-2703007-1D5AD1D5209C47B4A0503E1027F82609
		-	-	-	-	-	-	-	-
Maragogi	5	29/10/2023	15:22:00	-9,00164	-35,23605	0	-	-	-
		29/10/2023	15:22:00	-9,00114	-35,23862	0	-	-	-
		29/10/2023	16:11:00	-9,00254	-35,23862	0	-	-	-
		31/10/2023	16:26:00	-8,92654	-35,24579	0	-	-	AL-2704500-AFAF73270A0A4B4FA1DDA2B948A521B5
		31/10/2023	16:26:00	-8,92477	-35,24623	0	-	-	AL-2704500-AFAF73270A0A4B4FA1DDA2B948A521B5
		-	-	-	-	-	-	-	-
Passo de Camaragibe	5	31/10/2023	03:49:00	-9,25512	-35,42618	0	-	Floresta Ombrófila	AL-2708709-AAD742CD7E7740FB9E8BA5AE8B54607F
		01/11/2023	15:16:00	-9,32057	-35,45089	0	-	Floresta Ombrófila	AL-2706505BCE8A7A58DA34AB7A8DBA1740727BA7
		01/11/2023	15:16:00	-9,31935	-35,45325	0	-	Floresta Ombrófila	AL-2706505-933E890ABBC5408AA03563D9C47E8AB



INSTITUTO DO MEIO AMBIENTE
ESTADO DE ALAGOAS

Av. Fernandes Lima, 679
Farol – CEP 57057-450 – Maceió, Alagoas.
Fone: 3315-1738/1778
Fax 3315-1732; www.ima.al.gov.

INSTITUTO DO MEIO AMBIENTE DE ALAGOAS
ASSESSORIA AMBIENTAL DE GEOPROCESSAMENTO
RELATÓRIO SEMANAL DE MONITORAMENTO DE FOCOS DE QUEIMADAS

Página: 17

29 a 04/11/2023

		01/11/2023	15:16:00	-9,31890	-35,44984	0	-	Floresta Ombrófila	AL-2706505BCE8A7A58DA34AB7A8DBA1740727BAA7
		01/11/2023	15:16:00	-9,32015	-35,44749	0	-	-	AL-2706505-54C01EE0DCFD4080864440B2AEE105A8
Feliz Deserto	4	03/11/2023	01:36:03	-10,23710	-36,36680	0	-	-	AL-2702306-7736DA5100C548C59495147778FB6D38
		03/11/2023	01:36:03	-10,25590	-36,39030	0	-	-	-
		03/11/2023	01:36:03	-10,25640	-36,36330	0	-	-	AL-2702702-5CA074A651714DA7A30C782587B45FA1
		04/11/2023	22:06:03	-10,25590	-36,39030	0	-	-	-
		02/11/2023	15:48:00	-9,51266	-35,61411	0	-	Floresta Ombrófila	-
Maceió	4	04/11/2023	16:01:00	-9,45391	-35,74304	0	APA do Pratagy	-	-
		31/10/2023	15:33:00	-9,52048	-35,60818	0	-	-	-
		02/11/2023	15:48:00	-9,51212	-35,61040	0	-	-	-
		01/11/2023	13:45:59	-9,48520	-37,55740	0	-	Caatinga	-
São José da Tapera	4	01/11/2023	13:55:59	-9,54380	-37,49550	0	-	Caatinga	-
		01/11/2023	13:46:00	-9,62160	-37,43040	0	-	-	AL-2708402-193C5428967D401297292AC352E04E3A
		01/11/2023	13:56:00	-9,62160	-37,43040	0	-	-	AL-2708402-193C5428967D401297292AC352E04E3A
		29/10/2023	03:36:00	-9,77836	-36,17057	0	-	-	-
São Miguel dos Campos	4	29/10/2023	03:36:00	-9,77774	-36,17434	0	-	-	-
		29/10/2023	03:36:00	-9,77493	-36,17004	0	-	-	-
		29/10/2023	03:36:00	-9,77432	-36,17381	0	-	-	-
		31/10/2023	00:16:00	-10,05349	-36,48625	0	-	-	AL-2706703-D2D085645CBA4450B1752E91EC45A7CB
São Sebastião	4	31/10/2023	03:49:00	-10,04989	-36,48833	0	-	-	AL-2708808-196624038F704EDAAD8FBDEB830DAFCF
		01/11/2023	23:06:01	-9,94520	-36,52630	0	-	-	AL-2708808-F41511EF06964741BD2528668D49C908
		03/11/2023	23:06:01	-9,94520	-36,52630	0	-	-	AL-2708808-F41511EF06964741BD2528668D49C908
		02/11/2023	15:48:00	-9,82234	-35,90458	0	-	Floresta Ombrófila	-
Barra de São Miguel	3	02/11/2023	15:48:00	-9,82179	-35,90080	0	-	Floresta Ombrófila	-
		02/11/2023	15:48:00	-9,81834	-35,90131	0	-	-	-
		31/10/2023	15:33:00	-9,54632	-36,52546	0	-	-	AL-2700805-E7DF709A2EDA49EB823121292EBD17D8
Belém	3	31/10/2023	15:33:00	-9,54577	-36,52147	0	-	-	AL-2700805-E7DF709A2EDA49EB823121292EBD17D8
		31/10/2023	15:33:00	-9,54208	-36,52605	0	-	-	AL-2709103-C98CE59E9741450F93E81C3A5E7E2340
		01/11/2023	13:45:59	-9,43160	-37,32970	0	-	-	AL-2701803-5EEC3A5566E3457C8D7EE78A2E76535C
Carneiros	3	01/11/2023	13:55:59	-9,43160	-37,32970	0	-	-	AL-2701803-5EEC3A5566E3457C8D7EE78A2E76535C
		01/11/2023	14:05:59	-9,43160	-37,32970	0	-	-	AL-2701803-5EEC3A5566E3457C8D7EE78A2E76535C
		29/10/2023	15:22:00	-8,94673	-35,63905	0	-	-	AL-2705606-0ACCFD32ADE946F5A2D56460A73EC6C6
Novo Lino	3	29/10/2023	15:22:00	-8,94526	-35,64156	0	-	-	AL-2705606-0ACCFD32ADE946F5A2D56460A73EC6C6
		29/10/2023	16:11:00	-9,00738	-35,59718	0	-	-	-
		01/11/2023	14:05:58	-9,29750	-37,32480	0	APA Serra da Caiçara	Caatinga	AL-2707206-9F45CCA0523D4E42B98A19367479CB81
Poço das Trincheiras	3	01/11/2023	14:15:58	-9,29750	-37,32480	0	APA Serra da Caiçara	Caatinga	AL-2707206-9F45CCA0523D4E42B98A19367479CB81
		01/11/2023	13:55:58	-9,33600	-37,31870	0	APA Serra da Caiçara	-	AL-2707206-3C11CBODFOFB447CA7474C30DC91EA89
		01/11/2023	00:25:59	-9,57320	-35,83540	0	-	-	-
Satuba	3	01/11/2023	00:25:59	-9,59200	-35,85930	0	-	-	AL-2708907-93EF84DF10E94EDA88E2D0D8F5C4F396
		03/11/2023	23:35:59	-9,59200	-35,85930	0	-	-	AL-2708907-93EF84DF10E94EDA88E2D0D8F5C4F396
		02/11/2023	22:36:02	-10,02550	-36,35100	0	-	-	AL-2702306-BC632E6717E94300B25C3A0087EA9FED
Teotônio Vilela	3	03/11/2023	01:16:02	-10,02550	-36,35100	0	-	-	AL-2702306-BC632E6717E94300B25C3A0087EA9FED
		03/11/2023	00:39:00	-9,93234	-36,42616	0	-	-	-



INSTITUTO DO MEIO AMBIENTE
ESTADO DE ALAGOAS

Av. Fernandes Lima, 679
Farol – CEP 57057-450 – Maceió, Alagoas.
Fone: 3315-1738/1778
Fax 3315-1732; www.ima.al.gov.

INSTITUTO DO MEIO AMBIENTE DE ALAGOAS
SUPERVISÃO DE GEOPROCESSAMENTO

RELATÓRIO SEMANAL DE MONITORAMENTO DE FOCOS DE QUEIMADAS

Página: 18

Relatório:
29/10 a 04/11/2023

Traipu	3	04/11/2023	03:23:00	-9,80332	-36,95750	0	-	Transição Fitoecológica	-
		04/11/2023	04:14:00	-9,80650	-36,95619	0	-	Transição Fitoecológica	-
		04/11/2023	04:14:00	-9,80604	-36,95797	0	-	Transição Fitoecológica	-
Boca da Mata	2	31/10/2023	16:26:00	-9,66703	-36,15231	0	-	-	AL-2701001-918575633E164237B28B8730BAE299CB
		03/11/2023	16:18:00	-9,60424	-36,22426	0	-	-	AL-2701001-465A8E3047F24B7F88A398EDC253D4E9
Campo Alegre	2	04/11/2023	22:46:00	-9,75620	-36,34440	0	-	-	AL-2701407-A82E5AFD8E574DE39B69A477B612A04E
		04/11/2023	22:56:00	-9,75620	-36,34440	0	-	-	AL-2701407-A82E5AFD8E574DE39B69A477B612A04E
Capela	2	31/10/2023	15:33:00	-9,42799	-36,13873	0	-	-	AL-2701308-0B32BC1A1A36451EBC3DD532C6F2F359
		02/11/2023	15:48:00	-9,42573	-36,12183	0	-	-	AL-2701704-93C9C66DB5E04D51A645F5072C393804
Dois Riacho	2	01/11/2023	13:45:58	-9,34000	-37,08060	0	-	-	AL-2702504-1A6500E8087B4D83983BBB733668020F
		01/11/2023	13:55:58	-9,34000	-37,08060	0	-	-	AL-2702504-1A6500E8087B4D83983BBB733668020F
Ouro Branco	2	01/11/2023	13:35:57	-9,14300	-37,40160	0	APA Serra da Caiçara	Caatinga	AL-2706109-34977F3857D94AAE9CB49C5F0D4113C9
		01/11/2023	13:35:57	-9,18140	-37,39570	0	APA Serra da Caiçara	-	AL-2706109-F5203D5CCA3845A9BED872F6FBEE260D
Pão de Açúcar	2	01/11/2023	13:45:59	-9,58040	-37,59450	0	-	Caatinga	AL-2706406-E50F71E3938349D49BFB68414CC30B01
		01/11/2023	13:55:59	-9,58040	-37,59450	0	-	Caatinga	AL-2706406-E50F71E3938349D49BFB68414CC30B01
Santa Luzia do Norte	2	01/11/2023	00:25:59	-9,59240	-35,83210	0	-	-	AL-2708907-B96861AD3528412CB708EEE9A3804EF7
		03/11/2023	23:35:59	-9,59240	-35,83210	0	-	-	AL-2708907-B96861AD3528412CB708EEE9A3804EF7
São José da Laje	2	02/11/2023	04:02:00	-9,04253	-36,04591	0	-	Floresta Estacional	-
		03/11/2023	16:18:00	-9,00025	-36,03727	0	-	-	AL-2708303-73A75D3ED71640C49E422B7D028783AF
São Miguel dos Milagres	2	30/10/2023	15:52:00	-9,26921	-35,38115	0	-	-	-
		30/10/2023	15:52:00	-9,26868	-35,37767	0	-	-	-
Água Branca	1	01/11/2023	13:35:58	-9,32750	-37,81750	0	-	Caatinga	AL-2700102-FF57AC1D72B04AF3A2CF71FA3238F526
Arapiraca	1	02/11/2023	04:02:00	-9,71252	-36,70112	0	-	-	-
Campestre	1	03/11/2023	15:29:00	-8,85848	-35,56466	0	-	-	AL-2701357-B08000AE20914C89852956871A3D7067
Girau do Ponciano	1	01/11/2023	13:56:00	-9,63050	-36,92700	0	-	Transição Fitoecológica	AL-2702900-0A001D674567414FABEEAF88DD884791
Jacuípe	1	04/11/2023	03:23:00	-8,88394	-35,39000	0	-	-	-
Jaramataia	1	01/11/2023	14:16:00	-9,62950	-36,98020	0	-	-	-
Monteirópolis	1	03/11/2023	16:18:00	-9,54704	-37,30846	0	-	-	AL-2705408C3D4650D33ED4B6FBD4DB1CD8F9C3BFA
Olho d'Água das Flores	1	03/11/2023	16:18:00	-9,54315	-37,30917	0	-	-	-
Olho d'Água do Casado	1	01/11/2023	13:35:58	-9,36630	-37,78540	0	-	Caatinga	-
Oliveira	1	01/11/2023	13:55:59	-9,45310	-37,19440	0	-	-	-
Piaçabuçu	1	04/11/2023	15:58:00	-10,39316	-36,48336	0	-	-	AL-2706802-12EF9965ABA244D4905D994A316710DD
Piranhas	1	30/10/2023	15:52:00	-9,56583	-37,73318	0	-	-	AL-2707107-BD10B8AF62024509A2B5B76DB1354E5D
Porto Calvo	1	29/10/2023	16:11:00	-9,02324	-35,40942	0	-	-	AL-2707305-ED141463359344B5BD95AA5F8F5A64B3
São Luís do Quitunde	1	03/11/2023	16:33:00	-9,29784	-35,56456	0	-	-	AL-2708501-03388E763AF642858ACEF14E615CC844
Senador Rui Palmeira	1	31/10/2023	16:26:00	-9,31264	-37,58472	0	-	Caatinga	-
União dos Palmares	1	01/11/2023	15:16:00	-9,18184	-36,05342	0	-	-	-
Viçosa	1	31/10/2023	16:26:00	-9,34924	-36,21423	0	-	-	AL-2709400-DEC5777D01364014A347FFC5C196F2BD