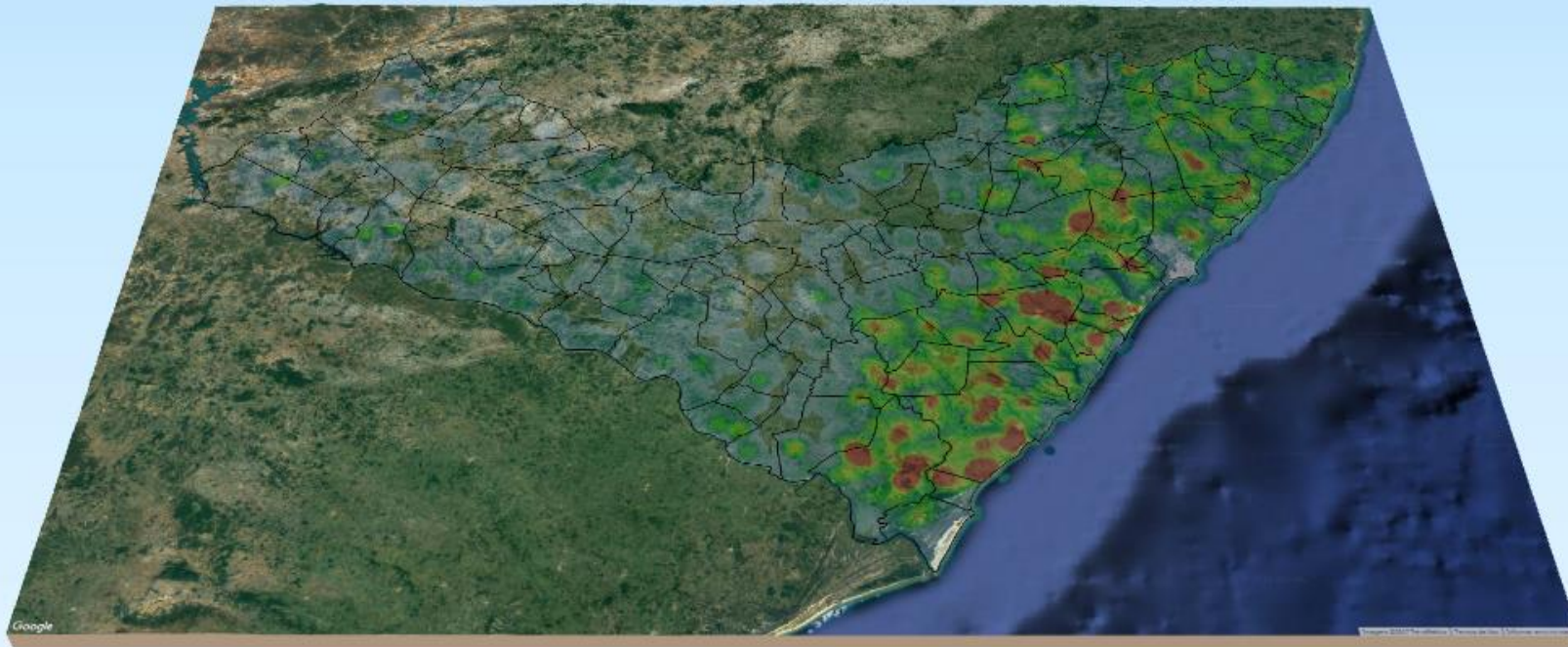


RELATÓRIO DE MONITORAMENTO DE FOCOS DE QUEIMADAS

05 a 11 de Novembro de 2023



MONITORAMENTO DE FOCOS DE QUEIMADAS NO ESTADO DE ALAGOAS
RELATÓRIO TÉCNICO

PAULO SURUAGY DO AMARAL DANTAS

Governador do Estado de Alagoas

GINO CÉSAR MENESES PAIVA

Secretário de Estado do Meio Ambiente e dos Recursos Hídricos

GUSTAVO RESSURREIÇÃO LOPES

Diretor-Presidente do Instituto do Meio Ambiente de Alagoas

IVENS BARBOZA LEÃO

Diretor Executivo de Gestão do
Instituto do Meio Ambiente de Alagoas

DANIEL NIVALDO DA CONCEIÇÃO

Supervisor de Geoprocessamento do
Instituto do Meio Ambiente de Alagoas

RESUMO DAS OCORRÊNCIAS DOS FOCOS DE QUEIMADAS 05 a 11/11/2023

QUANTIDADE TOTAL DE FOCOS NO ESTADO: 668

QUANTIDADE DE FOCOS MONITORADOS¹: 520

QUANTIDADE DE FOCOS QUE AFETARAM UNIDADES DE CONSERVAÇÃO: 82

APA de Murici: 26	APA do Catolé e Fernão Velho: 2
APA Serra da Caiçara: 22	RPPN Madeiras: 1
MONA do Rio São Francisco: 17	RVS Morros do Craunã: 1
APA do Pratygy: 13	

QUANTIDADE DE FOCOS QUE AFETARAM VEGETAÇÃO: 139

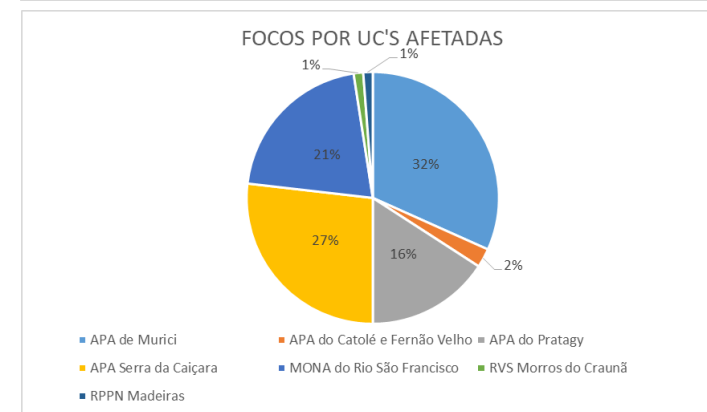
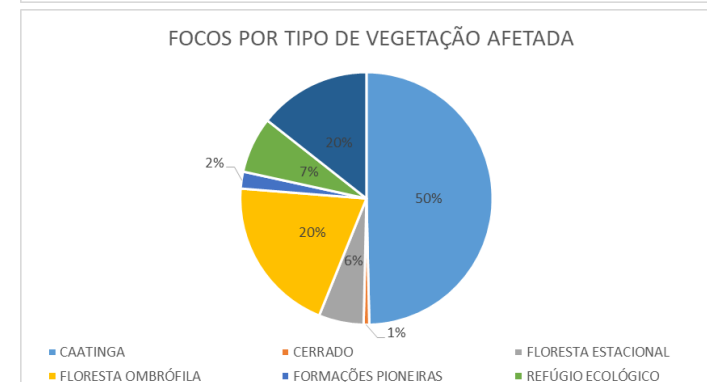
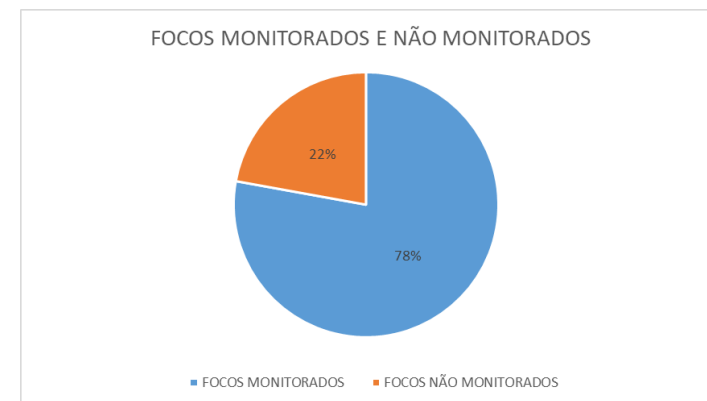
Caatinga: 69	Floresta Estacional: 8
Floresta Ombrófila: 28	Formações Pioneiras: 3
Transição Fitoecológica: 20	Cerrado: 1
Refúgio Ecológico: 10	

RANKING DOS MUNICÍPIOS COM MAIOR QUANTIDADE DE REGISTROS DE FOCOS:

- 1- Coruripe: 39
- 2- Delmiro Gouveia: 29
- 3- Pão de Açúcar: 27
- 4- Cacimbinhas: 26
- 5- Major Isidoro: 26

RANKING DOS MUNICÍPIOS COM MENOR QUANTIDADE DE REGISTROS DE FOCOS:

- 1- Anadia: 1
- 2- Belém: 1
- 3- Belo Monte: 1
- 4- Capela: 1
- 5- Craíbas: 1



¹Focos monitorados correspondem àqueles que afetaram remanescentes de vegetação ou unidades de conservação, além das ocorrências identificadas nas propriedades rurais, segundo dados do Cadastro Ambiental Rural.



INSTITUTO DO MEIO AMBIENTE
ESTADO DE ALAGOAS

Av. Fernandes Lima, 679
Farol – CEP 57057-450 – Maceió, Alagoas.
Fone: 3315-1738/1778
Fax 3315-1732; www.ima.al.gov.

INSTITUTO DO MEIO AMBIENTE DE ALAGOAS

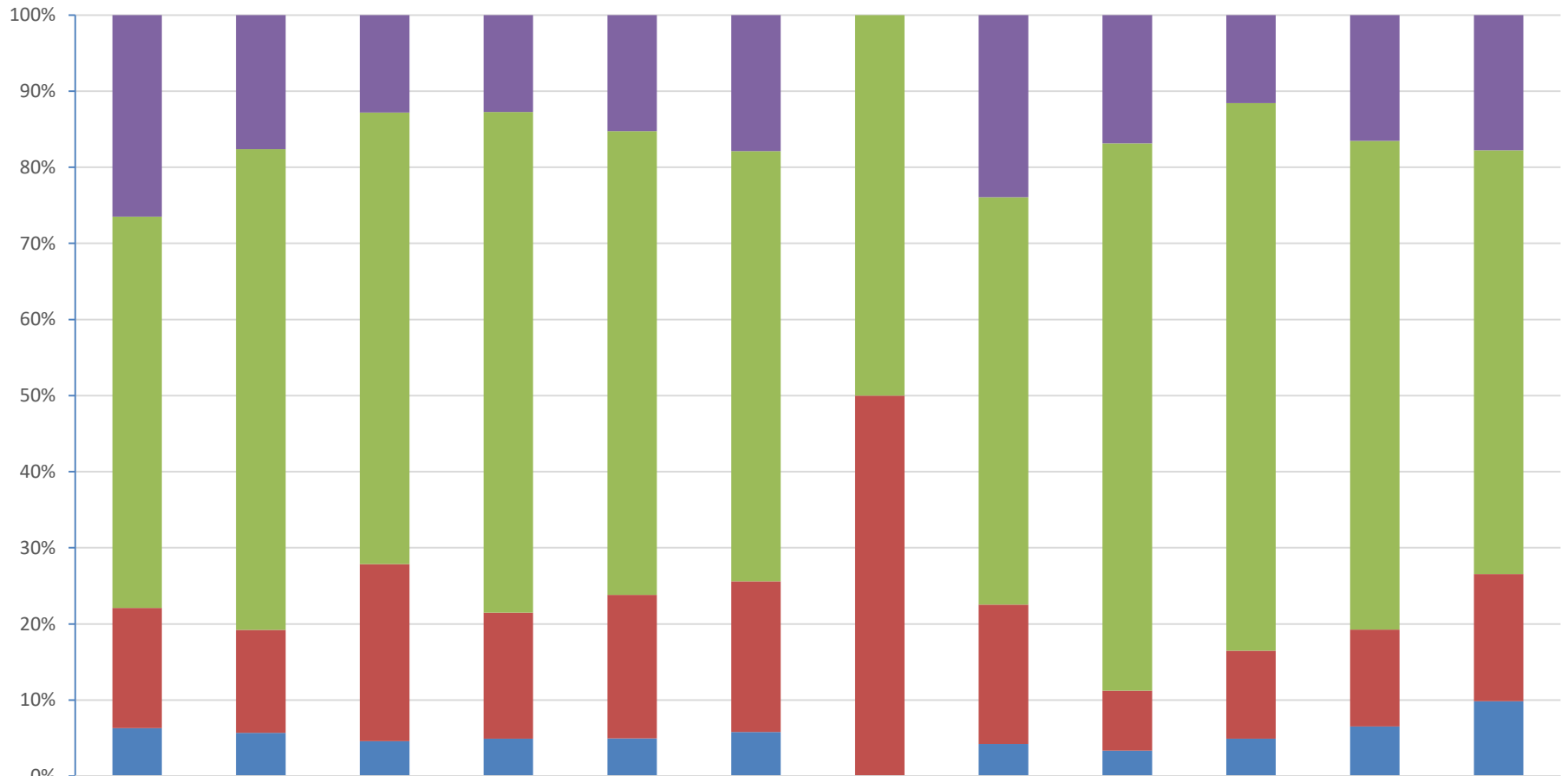
SUPERVISÃO DE GEOPROCESSAMENTO

RELATÓRIO SEMANAL DE MONITORAMENTO DE FOCOS DE QUEIMADAS

Página: 4

Relatório:
05 a 11/11/2023

Evolução dos Focos de Queimadas



■ Focos Não Monitorados

■ Propriedades CAR

■ Em Remanescentes de Vegetação

■ Em Unidades de Conservação

2022

JAN

FEV

MAR

ABR

MAI

JUN

JUL

AGO

SET

OUT

45



INSTITUTO DO MEIO AMBIENTE
ESTADO DE ALAGOAS

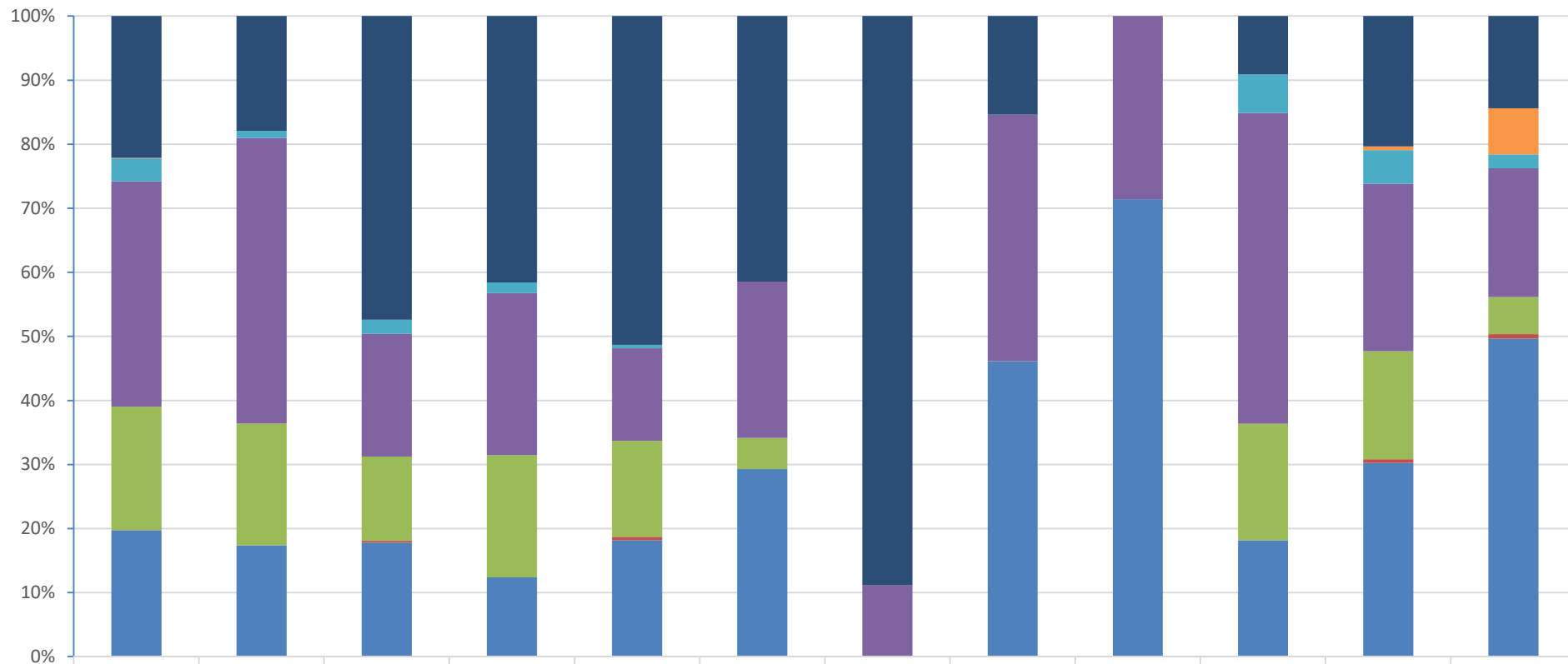
Av. Fernandes Lima, 679
Farol – CEP 57057-450 – Maceió, Alagoas.
Fone: 3315-1738/1778
Fax 3315-1732; www.ima.al.gov.

INSTITUTO DO MEIO AMBIENTE DE ALAGOAS
ASSESSORIA AMBIENTAL DE GEOPROCESSAMENTO
RELATÓRIO SEMANAL DE MONITORAMENTO DE FOCOS DE QUEIMADAS

Página: 5

05 a 11/11/2023

Evolução dos Focos de Queimadas em Remanescentes de Vegetação



■ Transição Fitoecológicas
■ Refúgio Ecológico
■ Formações Pioneiras
■ Floresta Ombrófila
■ Floresta Estacional
■ Cerrado
■ Caatinga

	2022	JAN	FEV	MAR	ABR	MAI	JUN	JUL	AGO	SET	OUT	45
Transição Fitoecológicas	241	33	173	74	96	17	8	2	0	3	35	20
Refúgio Ecológico	1	0	0	0	0	0	0	0	0	0	1	10
Formações Pioneiras	39	2	8	3	1	0	0	0	0	2	9	3
Floresta Ombrófila	383	82	70	45	27	10	1	5	2	16	45	28
Floresta Estacional	210	35	48	34	28	2	0	0	0	6	29	8
Cerrado	0	0	1	0	1	0	0	0	0	0	1	1
Caatinga	215	32	65	22	34	12	0	6	5	6	52	69



**INSTITUTO DO MEIO AMBIENTE
ESTADO DE ALAGOAS**

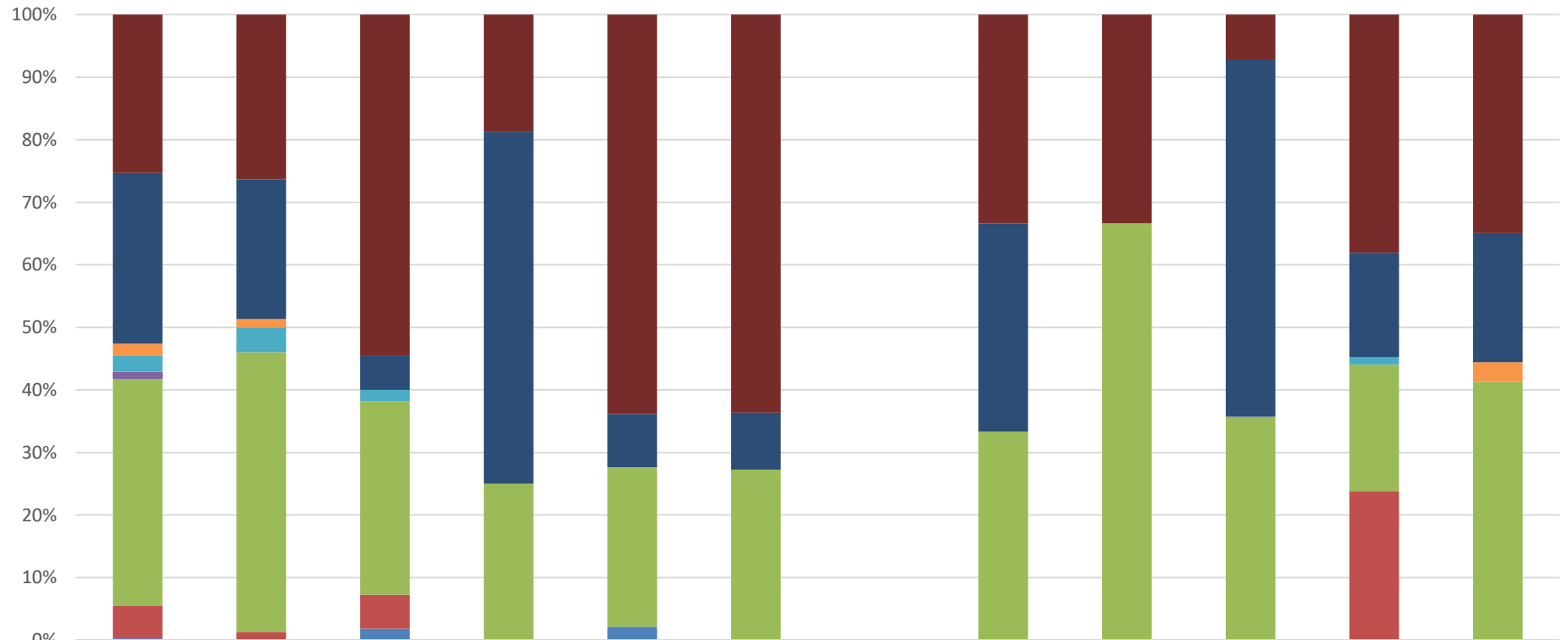
Av. Fernandes Lima, 679
Farol – CEP 57057-450 – Maceió, Alagoas.
Fone: 3315-1738/1778
Fax 3315-1732; www.ima.al.gov.

INSTITUTO DO MEIO AMBIENTE DE ALAGOAS

SUPERVISÃO DE GEOPROCESSAMENTO

RELATÓRIO SEMANAL DE MONITORAMENTO DE FOCOS DE QUEIMADAS

Evolução dos Focos de Queimadas em APAs



	2022	JAN	FEV	MAR	ABR	MAI	JUN	JUL	AGO	SET	OUT	45
■ APA Serra da Caiçara	96	20	30	9	30	7	0	1	1	1	32	22
■ APA do Pratagy	104	17	3	27	4	1	0	1	0	8	14	13
■ APA do Catolé e Fernão Velho	7	1	0	0	0	0	0	0	0	0	0	2
■ APA de Santa Rita	10	3	1	0	0	0	0	0	0	0	1	0
■ APA de Piaçabuçu	4	0	0	0	0	0	0	0	0	0	0	0
■ APA de Murici	138	34	17	12	12	3	0	1	2	5	17	26
■ APA da Marituba do Peixe	20	1	3	0	0	0	0	0	0	0	20	0
■ APA Costa dos Corais	1	0	1	0	1	0	0	0	0	0	0	0



INSTITUTO DO MEIO AMBIENTE
ESTADO DE ALAGOAS

Av. Fernandes Lima, 679
Farol – CEP 57057-450 – Maceió, Alagoas.
Fone: 3315-1738/1778
Fax 3315-1732; www.ima.al.gov.

INSTITUTO DO MEIO AMBIENTE DE ALAGOAS

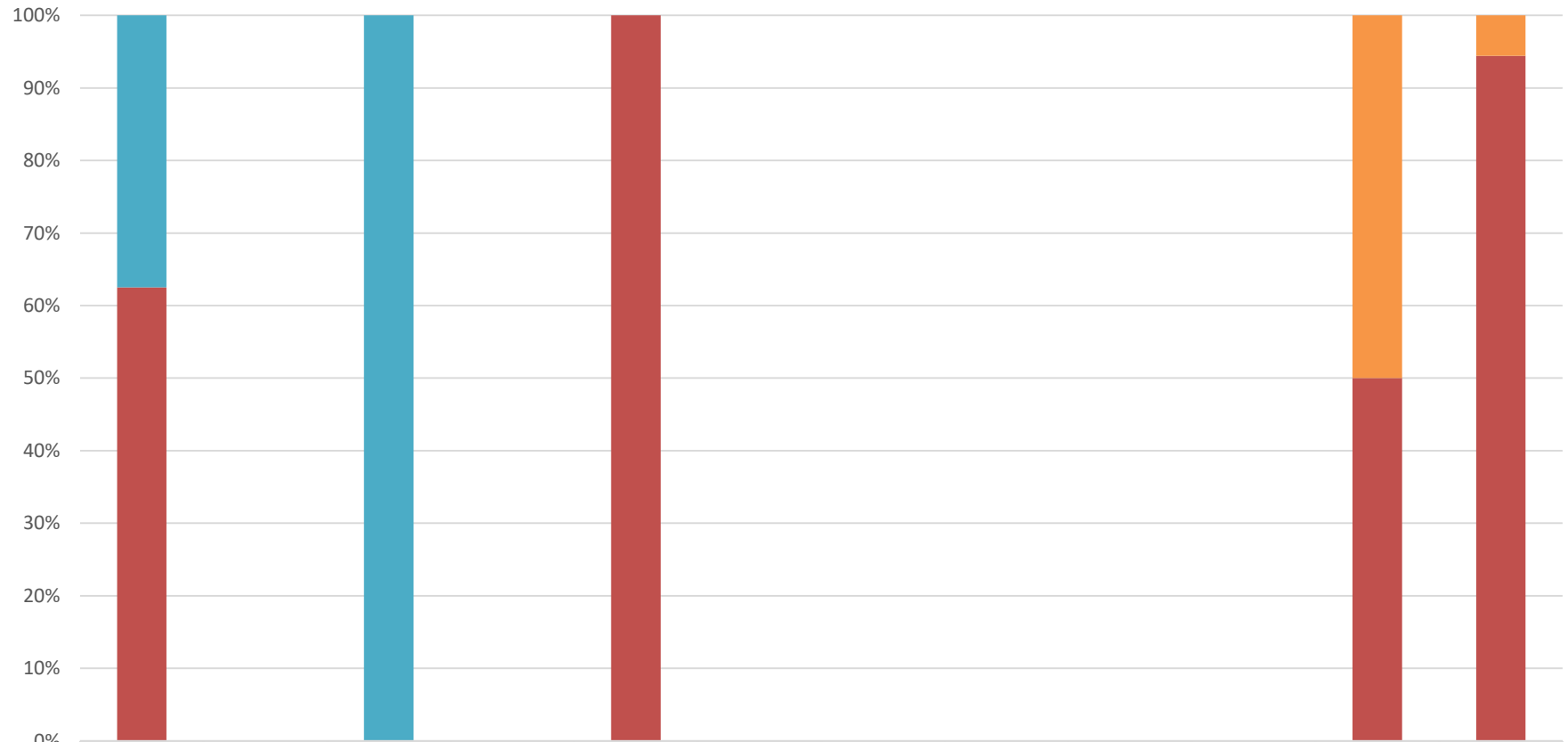
SUPERVISÃO DE GEOPROCESSAMENTO

RELATÓRIO SEMANAL DE MONITORAMENTO DE FOCOS DE QUEIMADAS

Página: 8

Relatório:
05 a 11/11/2023

Evolução dos Focos de Queimadas em Outras Unidades de Conservação



RVS Morros do Craunã

RESEX de Jequiá

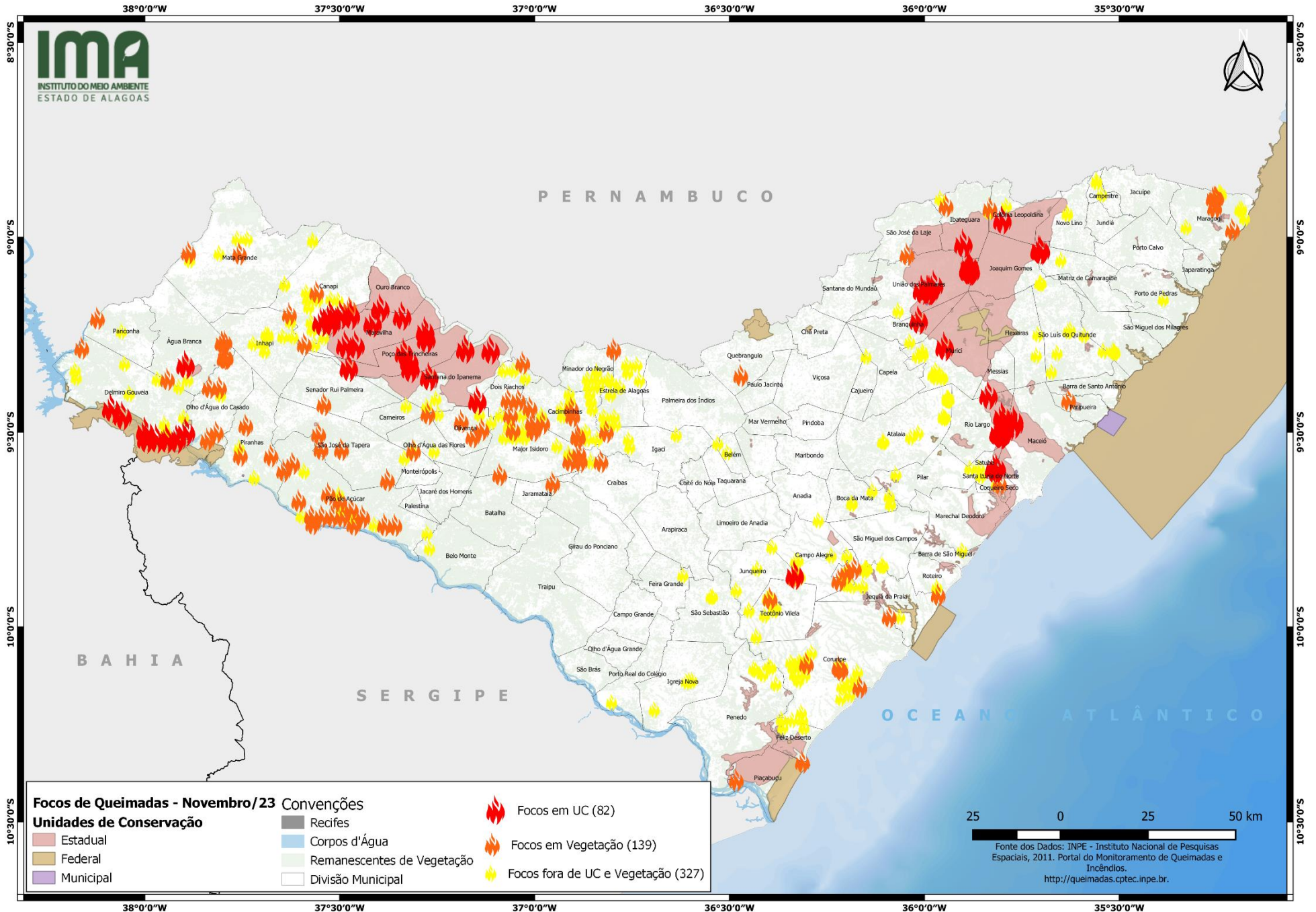
RESEC Manguezais da Lagoa de Roteiro

REBIO de Pedra Talhada

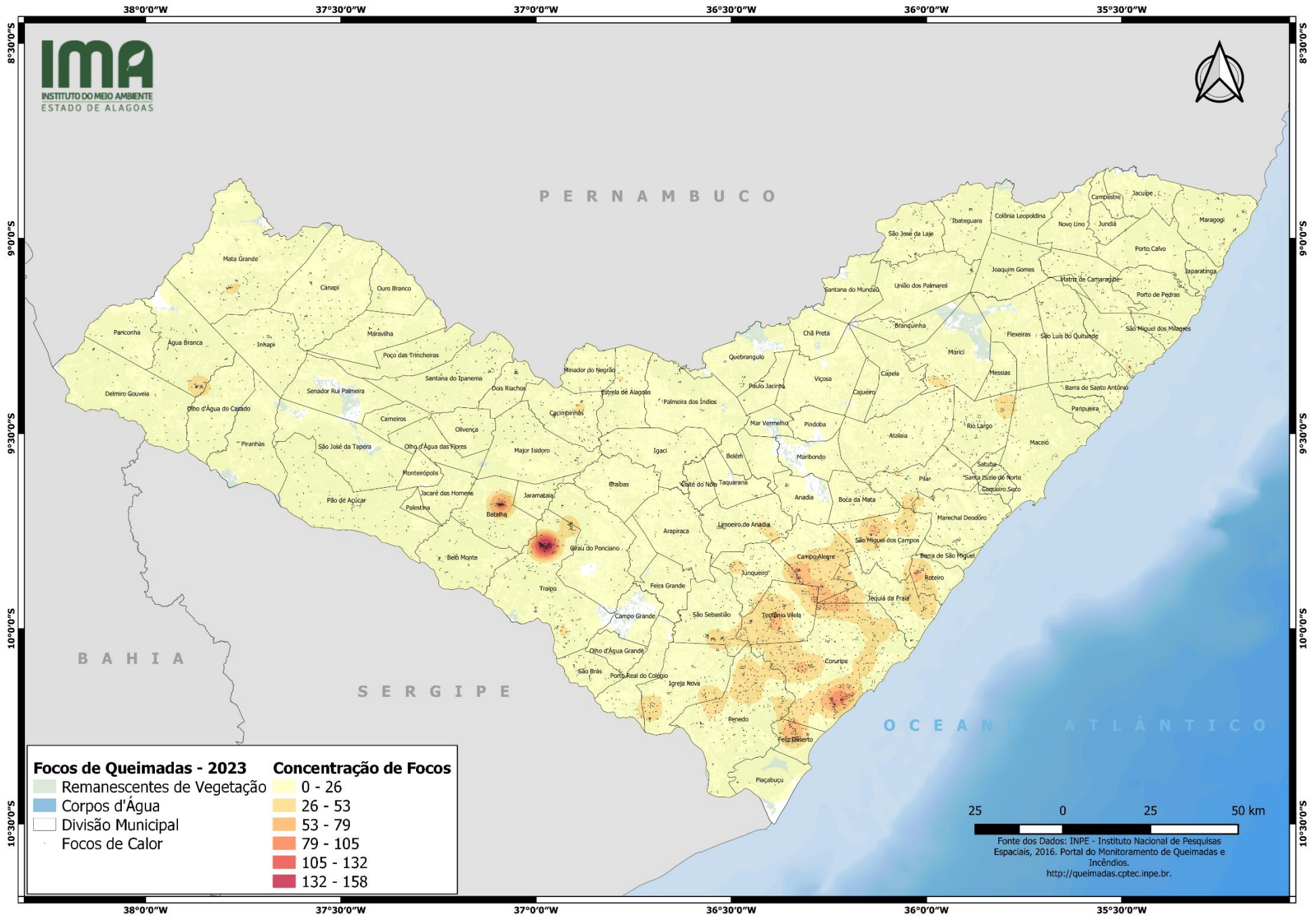
MONA do Rio São Francisco

ESEC de Murici

DISTRIBUIÇÃO ESPACIAL DOS FOCOS DE QUEIMADAS – 05 a 11/11/2023



CONCENTRAÇÃO DOS FOCOS DE QUEIMADAS – 01/01/2023 a 11/11/2023





INSTITUTO DO MEIO AMBIENTE
ESTADO DE ALAGOAS

Av. Fernandes Lima, 679
Farol – CEP 57057-450 – Maceió, Alagoas.
Fone: 3315-1738/1778
Fax 3315-1732; www.ima.al.gov.

INSTITUTO DO MEIO AMBIENTE DE ALAGOAS
ASSESSORIA AMBIENTAL DE GEOPROCESSAMENTO
RELATÓRIO SEMANAL DE MONITORAMENTO DE FOCOS DE QUEIMADAS

Página: 11

05 a 11/11/2023

MUNICÍPIO	QTD FOCOS	DATA (aaaa/mm/dd)	HORA GMT (hms)	LATITUDE	LONGITUDE	PRECIPITAÇÃO (mm)	UNIDADE DE CONSERVAÇÃO	TIPO DE VEGETAÇÃO AFETADA	CÓDIGO DA PROPRIEDADE DE OCORRÊNCIA DO FOCO DE QUEIMADA
Coruripe	39	05/11/2023	16:17:00	-10,10980	-36,21465	0	-	Floresta Ombrófila	AL-2702306-8B2D977483EC488AA96929DC8158F2E1
		05/11/2023	15:39:00	-10,10084	-36,21930	0	-	-	AL-2702306-7BA123EB9093491EB9965A5F1A1A878F
		05/11/2023	15:39:00	-10,09954	-36,20992	0	-	-	AL-2702306-7BA123EB9093491EB9965A5F1A1A878F
		05/11/2023	15:39:00	-10,09705	-36,21979	0	-	-	AL-2702306-7BA123EB9093491EB9965A5F1A1A878F
		05/11/2023	16:32:00	-10,10243	-36,21954	0	-	Floresta Ombrófila	AL-2702306-7BA123EB9093491EB9965A5F1A1A878F
		06/11/2023	00:26:02	-10,06510	-36,29000	0	-	-	AL-2702306-BC632E6717E94300B25C3A0087EA9FED
		06/11/2023	23:16:02	-10,10280	-36,33720	0	-	-	AL-2702306-45C57F47FC3644E19AF502CFB066B30B
		06/11/2023	23:16:02	-10,10330	-36,31010	0	-	-	AL-2702306-2255FA73EF494DE091B60B056902AF03
		06/11/2023	23:16:02	-10,12210	-36,33370	0	-	-	AL-2702306-43B87C0F1627449F916EBA2F28B01599
		06/11/2023	23:16:02	-10,12260	-36,30670	0	-	-	AL-2702306-954BE8E6824B4045A7BCCBD335319AB6
		06/11/2023	23:46:02	-10,10280	-36,33720	0	-	-	AL-2702306-45C57F47FC3644E19AF502CFB066B30B
		06/11/2023	23:46:02	-10,10330	-36,31010	0	-	-	AL-2702306-2255FA73EF494DE091B60B056902AF03
		08/11/2023	00:47:00	-10,17317	-36,19141	0	-	-	AL-2702306-9659238C7F034624BB3244AF8B0A2CFA
		08/11/2023	03:49:00	-10,15374	-36,19836	0	-	-	AL-2702306-CBDAF8FC48C14D4580A14B27A2647866
		08/11/2023	03:49:00	-10,15038	-36,19782	0	-	-	AL-2702306-104655537DEC45CA8E05F9798DCD55CD
		08/11/2023	03:49:00	-10,14701	-36,19729	0	-	-	AL-2702306-9555673DAD6841BBA44C735EA4EBCD76
		07/11/2023	00:10:01	-10,15220	-36,21230	0	-	-	AL-2702306-ED3E31FC8D5D41FCADFCF8982B75525F
		07/11/2023	00:10:03	-10,09240	-36,30960	0	-	-	AL-2702306-2255FA73EF494DE091B60B056902AF03
		07/11/2023	00:10:03	-10,09430	-36,31740	0	-	-	AL-2702306-BC632E6717E94300B25C3A0087EA9FED
		07/11/2023	00:10:03	-10,09610	-36,32520	0	-	-	AL-2702306-4A4823C9E5BC41AC8DDE56D806ADD9A
		07/11/2023	00:10:03	-10,09000	-36,34310	0	-	-	AL-2702306-E64EDF6790DF4ADC87A572637A27950
		07/11/2023	23:49:23	-10,13180	-36,17850	0	-	-	AL-2702306-7BA123EB9093491EB9965A5F1A1A878F
		08/11/2023	21:36:03	-10,18210	-36,21500	0	-	-	AL-2702306-F6F79537852542B7B895456475ED4911
		08/11/2023	23:29:23	-10,09390	-36,30300	0	-	-	Floresta Estacional AL-2702306-1040CA757A13454B8ECE96A119551726
		08/11/2023	23:29:23	-10,09730	-36,31950	0	-	-	AL-2702306-BC632E6717E94300B25C3A0087EA9FED
		08/11/2023	23:29:23	-10,10070	-36,33600	0	-	-	AL-2702306-0EAC095FC4F946019425B2BC8F84E7C9
		08/11/2023	23:29:23	-10,08420	-36,30500	0	-	-	AL-2702306-BC632E6717E94300B25C3A0087EA9FED
		08/11/2023	23:29:23	-10,08750	-36,32150	0	-	-	AL-2702306-BC632E6717E94300B25C3A0087EA9FED
		08/11/2023	23:50:00	-10,13674	-36,32334	0	-	-	AL-2702306-3DA974D869374F40B00DA917EFBB2FC3
		09/11/2023	23:54:45	-10,11440	-36,17190	0	-	-	AL-2702306-6D7E8AE9E235479EA9CABF483EF07431
		10/11/2023	04:01:00	-10,15369	-36,16616	0	-	-	Formações Pioneiras AL-2702306-4FEC1FD13D7A4F13A8F33DC1B758E369
		10/11/2023	21:46:03	-10,23810	-36,31270	0	-	-	AL-2702306-EAC5F4A2CDED48F4A4AF5E2B92FB2496
10/11/2023	23:16:03	-10,21870	-36,31620	0	-	-	AL-2702306-D5F81450E974449CAB67B43ED06B4153		
10/11/2023	23:16:03	-10,23810	-36,31270	0	-	-	AL-2702306-EAC5F4A2CDED48F4A4AF5E2B92FB2496		
11/11/2023	01:09:00	-10,10328	-36,39378	0	-	-	AL-2702306-35132CCADB7144F39606CACFEB008310		
11/11/2023	01:09:00	-10,10001	-36,39958	0	-	-	AL-2706703-85546FAA5EE0487CB4018CF179D1B091		
11/11/2023	21:26:03	-10,23760	-36,33980	0	-	-	AL-2702306-563B93347F684CCFA2EED9F5A8A966E8		
11/11/2023	21:26:03	-10,23810	-36,31270	0	-	-	AL-2702306-EAC5F4A2CDED48F4A4AF5E2B92FB2496		
11/11/2023	23:36:02	-10,10330	-36,31010	0	-	-	AL-2702306-2255FA73EF494DE091B60B056902AF03		
Delmiro Gouveia	29	05/11/2023	13:35:59	-9,43780	-38,08610	0	MONA do São Francisco	-	-



INSTITUTO DO MEIO AMBIENTE
ESTADO DE ALAGOAS
Av. Fernandes Lima, 679
Farol – CEP 57057-450 – Maceió, Alagoas.
Fone: 3315-1738/1778
Fax 3315-1732; www.ima.al.gov.

INSTITUTO DO MEIO AMBIENTE DE ALAGOAS
SUPERVISÃO DE GEOPROCESSAMENTO

RELATÓRIO SEMANAL DE MONITORAMENTO DE FOCOS DE QUEIMADAS

Página: 12

Relatório:
05 a 11/11/2023

05/11/2023	13:55:59	-9,43780	-38,08610	0	MONA do São Francisco	-	-
05/11/2023	13:55:59	-9,51640	-37,96990	0	MONA do São Francisco	-	-
05/11/2023	14:05:59	-9,49670	-37,99900	0	MONA do São Francisco	-	-
05/11/2023	14:05:59	-9,51640	-37,96990	0	MONA do São Francisco	-	-
05/11/2023	14:05:59	-9,51680	-37,94380	0	MONA do São Francisco	Refúgio Ecológico	AL-2702405-4FF517D6EA634AB490EE27557F72E512
05/11/2023	14:15:59	-9,45750	-38,05710	0	MONA do São Francisco	-	-
05/11/2023	14:15:59	-9,51680	-37,94380	0	MONA do São Francisco	Refúgio Ecológico	AL-2702405-4FF517D6EA634AB490EE27557F72E512
05/11/2023	14:15:59	-9,51730	-37,91780	0	MONA do São Francisco	-	AL-2702405-31EACDEC8B394DF3A975F46D9C9E374C
05/11/2023	14:45:59	-9,51600	-37,99590	0	MONA do São Francisco	Refúgio Ecológico	AL-2702405-1F9B7780E0C8496186FB4A9CC360DB97
05/11/2023	14:55:59	-9,51600	-37,99590	0	MONA do São Francisco	Refúgio Ecológico	AL-2702405-1F9B7780E0C8496186FB4A9CC360DB97
05/11/2023	15:05:59	-9,51600	-37,99590	0	MONA do São Francisco	Refúgio Ecológico	AL-2702405-1F9B7780E0C8496186FB4A9CC360DB97
05/11/2023	15:15:59	-9,51600	-37,99590	0	MONA do São Francisco	Refúgio Ecológico	AL-2702405-1F9B7780E0C8496186FB4A9CC360DB97
05/11/2023	16:35:59	-9,51600	-37,99590	0	MONA do São Francisco	Refúgio Ecológico	AL-2702405-1F9B7780E0C8496186FB4A9CC360DB97
05/11/2023	13:25:58	-9,36320	-37,96800	0	-	-	AL-2702405-9BDFEA90325344F4AA600236D1A3E685
05/11/2023	13:25:59	-9,47840	-37,94990	0	-	-	AL-2702405-B277EC6D09B349E38EE897F1B52813BF
05/11/2023	13:25:59	-9,49760	-37,94690	0	-	-	AL-2702405-6DF5188B31294E27B24E5F742EB1A8C6
05/11/2023	13:35:58	-9,28340	-38,16170	0,9	-	Caatinga	AL-2702405-DB2ECEE33074AAA9F3EADF8C735D668
05/11/2023	13:35:58	-9,32350	-38,05200	0	-	-	AL-2702405-47A6D702BBD84433B6EB9A5461FB9AEC
05/11/2023	13:35:58	-9,34060	-38,17880	0,14	-	-	AL-2702405-235C95F1C3BE4B8C87F8BD69F673636F
05/11/2023	13:35:58	-9,36320	-37,96800	0	-	-	AL-2702405-9BDFEA90325344F4AA600236D1A3E685
05/11/2023	13:35:59	-9,40030	-38,04010	0	-	-	AL-2702405-FB06C02D36334A56B80A647BE92D7D0A
05/11/2023	13:35:59	-9,47840	-37,94990	0	-	-	AL-2702405-B277EC6D09B349E38EE897F1B52813BF
05/11/2023	13:35:59	-9,49760	-37,94690	0	-	-	AL-2702405-6DF5188B31294E27B24E5F742EB1A8C6
05/11/2023	13:55:58	-9,34060	-38,17880	0,14	-	-	AL-2702405-235C95F1C3BE4B8C87F8BD69F673636F
05/11/2023	13:55:59	-9,46010	-37,90080	0	-	-	AL-2702405-98E218C9CFBB46EE8AC8DDFD4D85BC839
05/11/2023	13:55:59	-9,49760	-37,94690	0	-	-	AL-2702405-6DF5188B31294E27B24E5F742EB1A8C6
05/11/2023	14:05:59	-9,40030	-38,04010	0	-	-	AL-2702405-FB06C02D36334A56B80A647BE92D7D0A
05/11/2023	14:55:58	-9,35970	-38,17590	0	-	-	AL-2702405-0771E021FE6C4F8D97EE1A831C51B2FD
05/11/2023	13:56:00	-9,57990	-37,62070	0	-	Caatinga	AL-2706406-654403763AC446AB91BA7FC490F76BF7
05/11/2023	13:56:00	-9,59960	-37,59140	0	-	-	AL-2706406-5986046F11A24F80BBEBFA9A98AC8FCE
05/11/2023	13:56:00	-9,65820	-37,52940	0	-	Caatinga	AL-2706406-5A92752FAED94C90B663E18DF9A586C9
05/11/2023	13:56:00	-9,71730	-37,44090	0	-	Caatinga	-
05/11/2023	13:56:00	-9,73800	-37,35860	0	-	Caatinga	-
05/11/2023	13:56:01	-9,75870	-37,27610	0	-	-	AL-2706406-B57E4FBCAD944302977A4172C677401B
05/11/2023	14:06:00	-9,59960	-37,59140	0	-	-	AL-2706406-5986046F11A24F80BBEBFA9A98AC8FCE
05/11/2023	14:06:00	-9,69720	-37,49680	0	-	-	AL-2706406-75D17B3B58AB43DEA3201B42A58BF2A4
05/11/2023	14:06:00	-9,69760	-37,47040	0	-	Caatinga	AL-2706406-0D9B4D39EC35485787B7DD58A70671B0
05/11/2023	14:06:00	-9,71640	-37,49360	0	-	Caatinga	AL-2706406-1FB516487D9F4BBFB791FA706479211F
05/11/2023	14:06:00	-9,71690	-37,46730	0	-	-	AL-2706406-7CE23101366C4ED49A04A16805B974E8
05/11/2023	14:06:00	-9,71730	-37,44090	0	-	Caatinga	-
05/11/2023	14:06:00	-9,73710	-37,41140	0	-	-	AL-2706406-022FE99E414B496CAC540C8570CB8385
05/11/2023	14:06:00	-9,73750	-37,38500	0	-	Caatinga	AL-2706406-5D67FECA70534D059E0B682786AA83D9
05/11/2023	14:16:00	-9,65870	-37,50310	0	-	-	AL-2706406-4285DD0310E94BE1AA23420FF4D25BF

Pão de Açúcar

27

INSTITUTO DO MEIO AMBIENTE DE ALAGOAS
SUPERVISÃO DE GEOPROCESSAMENTO

RELATÓRIO SEMANAL DE MONITORAMENTO DE FOCOS DE QUEIMADAS

		05/11/2023	13:25:59	-9,49430	-37,02910	0	-	-	AL-2704401-6ED574A8C0304C1BBE252E4DF637FFDB
		05/11/2023	13:25:59	-9,51360	-37,02590	0	-	-	AL-2704401-14576B8D780342978CEE5D35ACB8E01E
		05/11/2023	13:35:59	-9,47560	-37,00570	0	-	Caatinga	-
		05/11/2023	13:35:59	-9,49390	-37,05560	0	-	Caatinga	-
		05/11/2023	13:35:59	-9,49430	-37,02910	0	-	-	AL-2704401-6ED574A8C0304C1BBE252E4DF637FFDB
		05/11/2023	13:35:59	-9,49480	-37,00250	0	-	Transição Fitoecológica	AL-2704401-70EF9FA7E76B44EF8D684D7C212F31F8
		05/11/2023	13:35:59	-9,51270	-37,07900	0	-	-	AL-2704401-EFBE7CFAED0A4E019DEE093CB841D467
		05/11/2023	13:36:00	-9,57370	-36,88330	0	-	Transição Fitoecológica	-
		05/11/2023	13:36:00	-9,57410	-36,85670	0	-	-	AL-2702355-42660ECBF91241EB838EAC22A69BF932
		05/11/2023	13:55:59	-9,49480	-37,00250	0	-	Transição Fitoecológica	AL-2704401-70EF9FA7E76B44EF8D684D7C212F31F8
		05/11/2023	13:55:59	-9,53420	-36,94300	0	-	-	AL-2704401-30C97EDB607B4F17808F975955FBA35B
		05/11/2023	13:55:59	-9,55390	-36,91320	0	-	-	AL-2704401-4FADF9D211A04B0394232B32CAF7B633
		05/11/2023	13:55:59	-9,55440	-36,88650	0	-	Transição Fitoecológica	-
		05/11/2023	13:56:00	-9,57370	-36,88330	0	-	Transição Fitoecológica	-
		05/11/2023	13:56:00	-9,57410	-36,85670	0	-	-	AL-2702355-42660ECBF91241EB838EAC22A69BF932
		05/11/2023	14:06:00	-9,57320	-36,91000	0	-	Transição Fitoecológica	-
		05/11/2023	14:06:00	-9,57410	-36,85670	0	-	-	AL-2702355-42660ECBF91241EB838EAC22A69BF932
		05/11/2023	14:15:59	-9,51310	-37,05250	0	-	-	AL-2704401-5DB4210816C04D8A8430559DBBD3FD8E
		05/11/2023	14:16:00	-9,60840	-37,08970	0	-	Caatinga	AL-2704401-483B904FFA3A4800B650EC95BA339D2E
		09/11/2023	03:29:00	-9,48171	-37,06647	0	-	-	AL-2704401-307FFACA374A40CB9ABD77483C978DAE
		09/11/2023	16:07:00	-9,48197	-37,06335	0	-	-	AL-2704401-97AED41E89584F3E99E4978773E40125
		05/11/2023	13:25:58	-9,19880	-37,49790	0	APA Serra da Caiçara	-	-
		05/11/2023	13:25:58	-9,19930	-37,47160	0	APA Serra da Caiçara	-	AL-2701605-0BC88C1B871849B281389E3EF69E5B28
		05/11/2023	13:25:58	-9,21760	-37,52120	0	APA Serra da Caiçara	Caatinga	AL-2701605-5972256DB987409BBFDEAE8F1BA3534D
		05/11/2023	13:35:58	-9,19840	-37,52420	0	APA Serra da Caiçara	-	AL-2701605-7897239D886848EB956B99FC51FB523B
		05/11/2023	13:35:58	-9,21720	-37,54740	0	APA Serra da Caiçara	-	AL-2701605-82BD93F2CB124929AD5F08C47E54F7A3
		05/11/2023	13:25:57	-9,15910	-37,58260	0	-	-	AL-2701605-B60CD92D94BE4AB3A4A1921F8A8E6B36
		05/11/2023	13:25:57	-9,15960	-37,55640	0	-	-	AL-2701605-AD56D164994948BE9AE9A19D07303F3B
		05/11/2023	13:25:57	-9,16050	-37,50390	0	-	-	AL-2701605-B5E18A5BC8464025AD80D5D449E0CBB0
		05/11/2023	13:25:57	-9,18010	-37,47460	0	-	Caatinga	AL-2701605-A4F0374C394745F991658A6D339B92D9
		05/11/2023	13:25:58	-9,21670	-37,57370	0	-	-	AL-2701605-76EE06082E2F4ABAA2AD7DA461436C28
		05/11/2023	13:25:58	-9,23590	-37,57070	0	-	-	AL-2701605-B7B933E6FDC04EE5832B15CEED21CE40
		05/11/2023	13:25:58	-9,25560	-37,54140	0	-	-	AL-2704609-C8F2F4EC916249CEA127AAC4AE2682BB
		05/11/2023	13:25:58	-9,27390	-37,59090	0	-	Caatinga	AL-2701605-746496CAE4984254826356CF0AA2969C
		05/11/2023	13:35:57	-9,14000	-37,58560	0	-	-	AL-2701605-D032108BC2184013ADD813D74D6D9922
		05/11/2023	13:35:57	-9,14040	-37,55930	0	-	Caatinga	AL-2701605-4963175CC42C4021AF0219CE1C729EED
		05/11/2023	13:35:57	-9,17830	-37,57960	0	-	-	AL-2701605-941A24DC782C4DB09F8152FF654F4384
		05/11/2023	13:35:58	-9,23590	-37,57070	0	-	-	AL-2701605-B7B933E6FDC04EE5832B15CEED21CE40
		05/11/2023	13:55:57	-9,11990	-37,64090	0	-	-	AL-2701605-DFB23010AB784FE2957434B8E67B7CFB
		05/11/2023	14:05:57	-9,11990	-37,64090	0	-	-	AL-2701605-DFB23010AB784FE2957434B8E67B7CFB
		11/11/2023	15:28:00	-9,15739	-37,52299	0	-	-	AL-2701605-0B366561E5E44D69A06832443439CF3A
União dos Palmares	20	06/11/2023	16:11:00	-9,12123	-35,97549	0	APA de Murici	-	-
		06/11/2023	16:11:00	-9,08228	-35,88592	0	APA de Murici	Floresta Ombrófila	AL-2709301-AEC6CB4B20A94C068E47E95AC75903BF



**INSTITUTO DO MEIO AMBIENTE
ESTADO DE ALAGOAS**

Av. Fernandes Lima, 679
Farol – CEP 57057-450 – Maceió, Alagoas.
Fone: 3315-1738/1778
Fax 3315-1732; www.ima.al.gov.

**INSTITUTO DO MEIO AMBIENTE DE ALAGOAS
ASSESSORIA AMBIENTAL DE GEOPROCESSAMENTO
RELATÓRIO SEMANAL DE MONITORAMENTO DE FOCOS DE QUEIMADAS**

Página: 15

05 a 11/11/2023

		06/11/2023	16:11:00	-9,07831	-35,88620	0	APA de Murici	Floresta Ombrófila	AL-2709301-AEC6CB4B20A94C068E47E95AC75903BF
		08/11/2023	15:35:00	-9,13329	-35,99149	0	APA de Murici	-	-
		09/11/2023	15:16:00	-9,08540	-35,88142	0	APA de Murici	Floresta Ombrófila	-
		09/11/2023	15:16:00	-9,08060	-35,88824	0	APA de Murici	Floresta Ombrófila	AL-2709301-44125FD2896B4BDE9FB739159EA1C773
		09/11/2023	15:16:00	-9,08012	-35,88453	0	APA de Murici	-	AL-2709301-AEC6CB4B20A94C068E47E95AC75903BF
		09/11/2023	16:07:00	-9,13448	-36,00609	0	APA de Murici	-	-
		09/11/2023	16:07:00	-9,13432	-36,00673	0	APA de Murici	-	AL-2709301-F30636B359BC46E0A7A3C86C3C02DE2C
		09/11/2023	16:07:00	-9,08629	-35,88568	0	APA de Murici	Floresta Ombrófila	AL-2709301-7FD4E27E467A4F68AFFC6718B5FE02BF
		09/11/2023	16:07:00	-9,08565	-35,88166	0	APA de Murici	-	-
		09/11/2023	16:07:00	-9,08267	-35,88588	0	APA de Murici	Floresta Ombrófila	AL-2709301-AEC6CB4B20A94C068E47E95AC75903BF
		11/11/2023	15:28:00	-9,07787	-35,88395	0	APA de Murici	Floresta Ombrófila	AL-2709301-AEC6CB4B20A94C068E47E95AC75903BF
		11/11/2023	15:28:00	-9,07332	-35,88395	0	APA de Murici	Floresta Ombrófila	AL-2709301-AEC6CB4B20A94C068E47E95AC75903BF
		11/11/2023	16:17:00	-9,13606	-35,98631	0	APA de Murici	-	-
		11/11/2023	16:17:00	-9,13451	-35,98668	0	APA de Murici	-	-
		11/11/2023	16:17:00	-9,13675	-35,99028	0	APA de Murici	-	-
		11/11/2023	16:17:00	-9,13519	-35,99069	0	APA de Murici	-	-
		11/11/2023	16:17:00	-9,07762	-35,88636	0	APA de Murici	Floresta Ombrófila	AL-2709301-AEC6CB4B20A94C068E47E95AC75903BF
		09/11/2023	16:07:00	-9,18773	-36,06795	0	-	-	AL-2709301-A47CD6521AC047B0A36CC9673ABCC861
		06/11/2023	23:36:01	-9,79380	-36,39170	0	-	-	AL-2701407-1530CC44EF4F48B688A0D54DFEE9CB66
		08/11/2023	13:04:28	-9,88000	-36,22000	0	-	Floresta Ombrófila	AL-2701407-9B15E92391DF481A9E9CD4C4DCFF2B75E
		07/11/2023	23:49:28	-9,81630	-36,23960	0	-	-	AL-2701407-E1046F6E029449A980FF69F62C6ED60
		08/11/2023	15:35:00	-9,88732	-36,20415	0	-	-	AL-2703759-0805D60E69F84BD99FB373C0A60DEEFA
		08/11/2023	15:35:00	-9,88650	-36,20356	0	-	-	AL-2703759-0805D60E69F84BD99FB373C0A60DEEFA
		08/11/2023	15:35:00	-9,88235	-36,20424	0	-	-	AL-2703759-0805D60E69F84BD99FB373C0A60DEEFA
		08/11/2023	15:35:00	-9,87873	-36,20877	0	-	-	AL-2703759-0805D60E69F84BD99FB373C0A60DEEFA
		08/11/2023	16:24:00	-9,88987	-36,20160	0	-	-	AL-2703759-0805D60E69F84BD99FB373C0A60DEEFA
		08/11/2023	16:24:00	-9,88523	-36,20230	0	-	-	AL-2703759-0805D60E69F84BD99FB373C0A60DEEFA
		09/11/2023	23:54:50	-9,82910	-36,32420	0	-	-	AL-2701407-E1046F6E029449A980FF69F62C6ED60
		09/11/2023	23:54:50	-9,83070	-36,33120	0	-	-	AL-2701407-E1046F6E029449A980FF69F62C6ED60
		10/11/2023	00:30:00	-9,87069	-36,31861	0	-	-	AL-2704005-09C6AB66B42F4D7DAFC0F3B2ADFCF289
		10/11/2023	16:28:00	-9,86431	-36,32380	0	-	-	AL-2704005-09C6AB66B42F4D7DAFC0F3B2ADFCF289
		10/11/2023	15:45:00	-9,87095	-36,32405	0	-	-	AL-2704005-09C6AB66B42F4D7DAFC0F3B2ADFCF289
		10/11/2023	15:45:00	-9,86880	-36,32502	0	-	-	AL-2704005-09C6AB66B42F4D7DAFC0F3B2ADFCF289
		10/11/2023	15:45:00	-9,86802	-36,32848	0	-	-	AL-2704005-09C6AB66B42F4D7DAFC0F3B2ADFCF289
		10/11/2023	15:45:00	-9,86745	-36,32456	0	-	-	AL-2704005-09C6AB66B42F4D7DAFC0F3B2ADFCF289
		10/11/2023	16:37:00	-9,86945	-36,32390	0	-	-	AL-2704005-09C6AB66B42F4D7DAFC0F3B2ADFCF289
		06/11/2023	03:36:00	-8,97317	-35,32927	0	-	-	AL-2704500-EFC500907A8C469BA18AD3799EE6547A
		08/11/2023	15:35:00	-8,92435	-35,25592	0	-	Floresta Ombrófila	AL-2704500-0ADD1EF32F974E84BF68AC69A8D6AFE9
		08/11/2023	15:35:00	-8,89656	-35,25494	0	-	Floresta Ombrófila	AL-2704500-5FC1149415D34006BB700B8126629004
		08/11/2023	15:35:00	-8,89563	-35,25311	0	-	-	AL-2704500-5FC1149415D34006BB700B8126629004
		08/11/2023	16:24:00	-8,89921	-35,25364	0	-	Floresta Ombrófila	AL-2704500-0ADD1EF32F974E84BF68AC69A8D6AFE9
		08/11/2023	16:24:00	-8,89870	-35,25069	0	-	Floresta Ombrófila	AL-2704500-0ADD1EF32F974E84BF68AC69A8D6AFE9
		08/11/2023	16:24:00	-8,89856	-35,25202	0	-	Floresta Ombrófila	AL-2704500-0ADD1EF32F974E84BF68AC69A8D6AFE9

Campo Alegre

18

Maragogi

18



Av. Fernandes Lima, 679
Farol – CEP 57057-450 – Maceió, Alagoas.
Fone: 3315-1738/1778
Fax 3315-1732; www.ima.al.gov.

INSTITUTO DO MEIO AMBIENTE DE ALAGOAS
SUPERVISÃO DE GEOPROCESSAMENTO

RELATÓRIO SEMANAL DE MONITORAMENTO DE FOCOS DE QUEIMADAS

Página: 16

Relatório:
05 a 11/11/2023

		09/11/2023	16:07:00	-8,95038	-35,17881	0	-	-	AL-2704500-0CDD9433FA7D4A0C92FFED6F589DE7D5
		10/11/2023	03:10:00	-8,92835	-35,19125	0	-	-	AL-2704500-37F525C187204AA39223E40456A1A5DD
		10/11/2023	14:58:00	-8,92977	-35,18979	0	-	-	AL-2704500-15497EADAA254EE1A549A63ACD62E00E
		10/11/2023	14:58:00	-8,88538	-35,24400	0	-	-	AL-2704500-52235BD4BAB74BA0A6515368D6EAD971
		10/11/2023	16:28:00	-8,88589	-35,24414	0	-	-	AL-2704500-E65EE0D4684E4A1B8ADD7CC7EF61A096
		10/11/2023	15:45:00	-8,97985	-35,21016	0	-	Transição Fitoecológica	-
		10/11/2023	15:45:00	-8,92618	-35,18645	0	-	-	AL-2704500-37F525C187204AA39223E40456A1A5DD
		10/11/2023	15:45:00	-8,89940	-35,25975	0	-	Floresta Ombrófila	AL-2704500-0ADD1EF32F974E84BF68AC69A8D6AFE9
		10/11/2023	15:45:00	-8,88952	-35,23934	0	-	-	AL-2704500-E65EE0D4684E4A1B8ADD7CC7EF61A096
		10/11/2023	15:45:00	-8,88616	-35,23985	0	-	-	AL-2704500-E65EE0D4684E4A1B8ADD7CC7EF61A096
		10/11/2023	16:37:00	-8,88925	-35,23843	0	-	-	AL-2704500-E65EE0D4684E4A1B8ADD7CC7EF61A096
		06/11/2023	21:25:59	-9,51190	-36,03570	0	-	-	AL-2700409-C993AFA8E45B4DE79B653C85049A49A4
		07/11/2023	03:17:00	-9,41164	-35,93816	0	-	-	AL-2700409-E8F7426F32104E56A0A1023DDE373F33
		07/11/2023	03:17:00	-9,41088	-35,94247	0	-	-	AL-2700409-F77C14D5C7C34908AC8F93539E0C846F
		07/11/2023	04:08:00	-9,41814	-35,94027	0	-	-	AL-2700409-E8F7426F32104E56A0A1023DDE373F33
		07/11/2023	04:08:00	-9,41767	-35,93748	0	-	-	AL-2700409-E8F7426F32104E56A0A1023DDE373F33
		07/11/2023	04:08:00	-9,41706	-35,94174	0	-	-	AL-2700409-FC7FD4AED9674A6599A40D5D947BDD9E
		07/11/2023	04:08:00	-9,41377	-35,93967	0	-	-	AL-2700409-E8F7426F32104E56A0A1023DDE373F33
		07/11/2023	21:15:59	-9,51190	-36,03570	0	-	-	AL-2700409-C993AFA8E45B4DE79B653C85049A49A4
		07/11/2023	15:54:00	-9,52458	-36,10767	0	-	-	AL-2700409-AD7519C50C734CB285E7516BFBBA9CB6
		07/11/2023	15:54:00	-9,52406	-36,10415	0	-	-	AL-2700409-AD7519C50C734CB285E7516BFBBA9CB6
		08/11/2023	16:24:00	-9,46282	-35,95168	0	-	-	AL-2700409-8411DAAC6AB24AAC90B8E2CD9E8A13D6
		08/11/2023	16:24:00	-9,46192	-35,94661	0	-	-	AL-2700409-8411DAAC6AB24AAC90B8E2CD9E8A13D6
		08/11/2023	16:24:00	-9,46166	-35,95034	0	-	-	AL-2700409-8411DAAC6AB24AAC90B8E2CD9E8A13D6
		08/11/2023	16:24:00	-9,45808	-35,95247	0	-	-	AL-2700409-8411DAAC6AB24AAC90B8E2CD9E8A13D6
		11/11/2023	16:17:00	-9,50100	-36,01644	0	-	-	AL-2700409-39E6AD58B27442838FE19B2105C728D7
		05/11/2023	13:25:58	-9,32630	-36,76440	0	-	-	AL-2702553-6DE9BBF6332E4268A70468885391F4FC
		05/11/2023	13:25:58	-9,32680	-36,73770	0	-	-	AL-2702553-77A589E70E88459BDBCB97ABC486AD6C
		05/11/2023	13:25:58	-9,34550	-36,76130	0	-	-	AL-2702553-41F6F45C87144DB19273D9AE39BA8933
		05/11/2023	13:25:59	-9,45960	-36,82240	0	-	-	AL-2702553-D4EACF4DD09C466EAB3E54781E15CC13
		05/11/2023	13:25:59	-9,47880	-36,81930	0	-	-	AL-2702553-B84E116C5EF1454FB6873AC22A2BAEEC
		05/11/2023	13:25:59	-9,49810	-36,81610	0	-	Transição Fitoecológica	-
		05/11/2023	13:35:58	-9,34550	-36,76130	0	-	-	AL-2702553-41F6F45C87144DB19273D9AE39BA8933
		05/11/2023	13:35:58	-9,38350	-36,78170	0	-	-	AL-2702553-CA06CB85B75A4CFDA9D00C8C124A6108
		05/11/2023	13:35:59	-9,47880	-36,81930	0	-	-	AL-2702553-B84E116C5EF1454FB6873AC22A2BAEEC
		05/11/2023	13:35:59	-9,47930	-36,79260	0	-	-	AL-2702553-1A3089EEE3584154B7FA61D6D6AD1348
		05/11/2023	13:55:58	-9,36520	-36,73140	0	-	-	AL-2702553-D90E49F9B9A64626806DE07E15E87ECC
		05/11/2023	13:55:59	-9,40230	-36,80520	0	-	-	AL-2702553-B20A1E683C384E2E976E812681E898F
		05/11/2023	13:55:59	-9,45960	-36,82240	0	-	-	AL-2702553-D4EACF4DD09C466EAB3E54781E15CC13
		05/11/2023	14:05:59	-9,46000	-36,79570	0	-	-	AL-2702553-B4A496C1035644579E984028293F3E35
		08/11/2023	15:35:00	-9,37154	-36,80068	0	-	-	AL-2702553-60218892A4ED45EEAEF6C510C6F025CD
		05/11/2023	13:25:58	-9,19670	-37,62910	0	-	Caatinga	AL-2701605-FFB759ADD9E0496385205E3AEDE849AA
		05/11/2023	13:25:58	-9,21580	-37,62610	0	-	-	AL-2703304-397275AA49154AEADB13ED9413510B075



INSTITUTO DO MEIO AMBIENTE
ESTADO DE ALAGOAS

Av. Fernandes Lima, 679
Farol – CEP 57057-450 – Maceió, Alagoas.
Fone: 3315-1738/1778
Fax 3315-1732; www.ima.al.gov.

INSTITUTO DO MEIO AMBIENTE DE ALAGOAS
ASSESSORIA AMBIENTAL DE GEOPROCESSAMENTO
RELATÓRIO SEMANAL DE MONITORAMENTO DE FOCOS DE QUEIMADAS

Página: 17

05 a 11/11/2023

		05/11/2023	13:25:58	-9,25380	-37,64640	0	-	-	AL-2703304-67CDDD7C382E4D0184A6FAA0EA81A2FA
		05/11/2023	13:25:58	-9,25420	-37,62010	0	-	-	AL-2703304-D3A1426C7E0A4658AFDC78E22D748B26
		05/11/2023	13:25:58	-9,27170	-37,72190	0	-	-	AL-2703304-0D69B6FAF3A043738E5D32FB9C835113
		05/11/2023	13:25:58	-9,27210	-37,69570	0	-	-	AL-2703304-6C47A27375594A0BB61F27150245CC8B
		05/11/2023	13:35:58	-9,21580	-37,62610	0	-	-	AL-2703304-397275AA49154AEDB13ED9413510B075
		05/11/2023	13:35:58	-9,25380	-37,64640	0	-	-	AL-2703304-67CDDD7C382E4D0184A6FAA0EA81A2FA
		05/11/2023	13:35:58	-9,25420	-37,62010	0	-	-	AL-2703304-D3A1426C7E0A4658AFDC78E22D748B26
		05/11/2023	14:05:58	-9,29130	-37,69270	0	-	-	AL-2703304-153B40A27D934091B13477167D90E73F
		05/11/2023	16:32:00	-9,25300	-37,68333	0	-	-	AL-2703304-AB0C290D7D22427081ECDA17500E0C8B
		05/11/2023	16:32:00	-9,24913	-37,68924	0	-	-	AL-2703304-5E45934994E34B7582C591F61A060D4D
		05/11/2023	16:32:00	-9,24826	-37,68418	0	-	-	AL-2703304-F87BA8B01BEA457696EB649BD55A9226
		05/11/2023	13:35:58	-9,32620	-37,89580	0	RVS Morros do Crauna	Caatinga	AL-2700102-B10E2C9379DB4951A53CF5FFE2F1212F
		05/11/2023	13:25:58	-9,30870	-37,79440	0	-	Caatinga	AL-2700102-2DFA8B9D29AC48C390B3EDE879DD9226
		05/11/2023	13:25:58	-9,36370	-37,94190	0	-	Caatinga	AL-2700102-E90AEE39322D4E25AA018BF778EDBEE9
		05/11/2023	13:25:59	-9,38330	-37,91290	0	-	-	AL-2700102-527B44E7848C42ECA04266E96E5C32B2
		05/11/2023	13:35:58	-9,36460	-37,88980	0	-	-	AL-2700102-C43B649957EF411EAFCC488B6A042AD3
		05/11/2023	13:55:58	-9,27040	-37,80030	0	-	Caatinga	AL-2700102-D5ACADBF1B8549B0AD239CE0BBF82720
		08/11/2023	15:35:00	-9,30914	-37,79124	0	-	Caatinga	AL-2700102-07212A693E5E40EF8948C83E399856C4
		09/11/2023	16:56:00	-9,30792	-37,79357	0	-	Caatinga	AL-2700102-2DFA8B9D29AC48C390B3EDE879DD9226
		09/11/2023	16:07:00	-9,31009	-37,79665	0	-	Caatinga	AL-2700102-2DFA8B9D29AC48C390B3EDE879DD9226
		09/11/2023	23:55:04	-9,26850	-37,79440	0	-	Caatinga	AL-2700102-D5ACADBF1B8549B0AD239CE0BBF82720
		09/11/2023	23:55:04	-9,27020	-37,80190	0	-	Caatinga	AL-2700102-B030379F5770464D820F4152785F4FF3
		09/11/2023	04:01:00	-9,30702	-37,79192	0	-	Caatinga	AL-2700102-2DFA8B9D29AC48C390B3EDE879DD9226
		10/11/2023	16:28:00	-9,86562	-36,33280	0	RPPN Madeiras	Floresta Estacional	AL-2704005-09C6AB66B42F4D7DAFC0F3B2ADFCF289
		06/11/2023	15:22:00	-9,95652	-36,45017	0	-	-	AL-2709152-14E90766D8864BE3BBAC01E4D7BDD8D7
		06/11/2023	15:22:00	-9,95645	-36,45009	0	-	-	AL-2709152-14E90766D8864BE3BBAC01E4D7BDD8D7
		07/11/2023	12:31:00	-9,84929	-36,42966	0	-	-	AL-2704005-A61BDA852D2743F1A5A2A9D8A7F44B85
		10/11/2023	00:30:00	-9,87195	-36,32755	0	-	-	AL-2704005-09C6AB66B42F4D7DAFC0F3B2ADFCF289
		10/11/2023	16:28:00	-9,87454	-36,33146	0	-	Floresta Estacional	-
		10/11/2023	15:45:00	-9,87210	-36,33192	0	-	-	AL-2704005-09C6AB66B42F4D7DAFC0F3B2ADFCF289
		10/11/2023	15:45:00	-9,87152	-36,32796	0	-	-	AL-2704005-09C6AB66B42F4D7DAFC0F3B2ADFCF289
		10/11/2023	15:45:00	-9,86993	-36,33292	0	-	-	AL-2704005-09C6AB66B42F4D7DAFC0F3B2ADFCF289
		10/11/2023	15:45:00	-9,86936	-36,32895	0	-	-	AL-2704005-09C6AB66B42F4D7DAFC0F3B2ADFCF289
		10/11/2023	15:45:00	-9,86861	-36,33244	0	-	-	AL-2704005-09C6AB66B42F4D7DAFC0F3B2ADFCF289
		10/11/2023	16:37:00	-9,90501	-36,48330	0	-	-	AL-2704005-58B47ED0C80B4E9C8971859DE11C31C3
		06/11/2023	03:36:00	-9,65006	-36,13447	0	-	-	AL-2701001-C304E712F9D54495BB899A61F55393BC
		10/11/2023	21:36:00	-9,66470	-36,09060	0	-	-	AL-2701001-40CD1D865CB34B1BBEE56F0689F4C89C
		10/11/2023	03:12:00	-9,68251	-36,18733	0	-	-	AL-2701001-10AE96B6C2454A9AA6D99E60478B8685
		10/11/2023	03:12:00	-9,68221	-36,18530	0	-	-	AL-2701001-10AE96B6C2454A9AA6D99E60478B8685
		10/11/2023	21:46:00	-9,66470	-36,09060	0	-	-	AL-2701001-40CD1D865CB34B1BBEE56F0689F4C89C
		10/11/2023	21:46:00	-9,68400	-36,08730	0	-	-	AL-2701001-BD113C6AAE56498A91AB1B8E96C0E42F
		10/11/2023	22:16:00	-9,66470	-36,09060	0	-	-	AL-2701001-40CD1D865CB34B1BBEE56F0689F4C89C
		10/11/2023	22:26:00	-9,66470	-36,09060	0	-	-	AL-2701001-40CD1D865CB34B1BBEE56F0689F4C89C



INSTITUTO DO MEIO AMBIENTE
ESTADO DE ALAGOAS

Av. Fernandes Lima, 679
Farol – CEP 57057-450 – Maceió, Alagoas.
Fone: 3315-1738/1778
Fax 3315-1732; www.ima.al.gov.

INSTITUTO DO MEIO AMBIENTE DE ALAGOAS

SUPERVISÃO DE GEOPROCESSAMENTO

RELATÓRIO SEMANAL DE MONITORAMENTO DE FOCOS DE QUEIMADAS

Página: 18

Relatório:
05 a 11/11/2023

		10/11/2023	22:26:00	-9,68400	-36,08730	0	-	-	AL-2701001-BD113C6AAE56498A91AB1B8E96C0E42F
		10/11/2023	22:46:00	-9,66470	-36,09060	0	-	-	AL-2701001-40CD1D865CB34B1BBEE56F0689F4C89C
		10/11/2023	22:46:00	-9,68400	-36,08730	0	-	-	AL-2701001-BD113C6AAE56498A91AB1B8E96C0E42F
Jequiá da Praia	11	06/11/2023	03:36:00	-9,86030	-36,19563	0	-	-	AL-2703759-0805D60E69F84BD99FB373C0A60DEEFA
		06/11/2023	03:36:00	-9,85970	-36,19935	0	-	Floresta Ombrófila	AL-2703759-B774391D7C8F4C61890AD4CD5DC8F75E
		06/11/2023	03:36:00	-9,85687	-36,19510	0	-	-	AL-2703759-0805D60E69F84BD99FB373C0A60DEEFA
		06/11/2023	03:36:00	-9,85627	-36,19881	0	-	-	AL-2703759-B774391D7C8F4C61890AD4CD5DC8F75E
		08/11/2023	01:16:02	-9,97260	-36,09050	0	-	Floresta Ombrófila	AL-2703759-A396A7C9214242CB919AB5DED318F2EF
		08/11/2023	01:16:02	-9,97310	-36,06340	0	-	-	AL-2703759-03D3E45BF2FF44C480A37184DF57E158
		09/11/2023	23:54:49	-9,84860	-36,18020	0	-	Floresta Ombrófila	AL-2703759-805CFC090CC44D90B1D684FEF92F1E02
		10/11/2023	21:46:01	-9,89380	-36,18560	0	-	-	AL-2703759-C0D275D7788A4070A91BBBE9B779A149
		10/11/2023	21:46:01	-9,89430	-36,15850	0	-	-	AL-2703759-805CFC090CC44D90B1D684FEF92F1E02
		11/11/2023	21:26:00	-9,81660	-36,19920	0	-	-	AL-2703759-B774391D7C8F4C61890AD4CD5DC8F75E
		11/11/2023	21:36:00	-9,81660	-36,19920	0	-	-	AL-2703759-B774391D7C8F4C61890AD4CD5DC8F75E
Minador do Negrão	11	05/11/2023	13:25:58	-9,28740	-36,79730	0	-	Transição Fitoecológica	AL-2705309-1E54C6DA738A42D2A562B1CB32B9414D
		05/11/2023	13:25:58	-9,36380	-36,81150	0	-	-	AL-2705309-DB0055543F5B4999B56D297B7648245F
		05/11/2023	13:35:58	-9,28740	-36,79730	0	-	Transição Fitoecológica	AL-2705309-1E54C6DA738A42D2A562B1CB32B9414D
		05/11/2023	13:35:58	-9,34410	-36,84130	0	-	-	AL-2705309-01E2B90FDC084B32914A3F9FC8A8F1E2
		05/11/2023	13:35:58	-9,36290	-36,86480	0	-	-	AL-2705309-4CAEF889B2AD404BAC821996211E58C8
		05/11/2023	13:35:58	-9,36340	-36,83820	0	-	-	AL-2705309-6F19666A6466479F84B86C447D56D185
		05/11/2023	13:35:58	-9,36380	-36,81150	0	-	-	AL-2705309-DB0055543F5B4999B56D297B7648245F
		05/11/2023	13:35:58	-9,38220	-36,86170	0	-	-	AL-2705309-FBDC0677E9BD4B2EAF8449EAA572D76C
		05/11/2023	13:35:58	-9,38260	-36,83510	0	-	-	AL-2705309-F2AAF3867EDC4A52B1043A840617F4C5
05/11/2023	13:55:58	-9,36290	-36,86480	0	-	-	AL-2705309-4CAEF889B2AD404BAC821996211E58C8		
05/11/2023	13:55:58	-9,38260	-36,83510	0	-	-	AL-2705309-F2AAF3867EDC4A52B1043A840617F4C5		
Murici	11	08/11/2023	15:35:00	-9,28008	-35,94876	0	APA de Murici	Floresta Ombrófila	AL-2705507-690D894B4C714408A291AC417911B321
		08/11/2023	16:24:00	-9,27987	-35,94842	0	APA de Murici	Floresta Ombrófila	AL-2705507-690D894B4C714408A291AC417911B321
		07/11/2023	00:07:00	-9,35885	-35,97186	0	-	-	AL-2705507-DF8F1E92C2FF4A88BD02F65B0CE914C2
		07/11/2023	00:07:00	-9,35677	-35,95483	0	-	-	AL-2705507-C7A9544577AC4794BF6A4A43375AACB
		07/11/2023	00:07:00	-9,35333	-35,97879	0	-	-	AL-2705507-DF8F1E92C2FF4A88BD02F65B0CE914C2
		07/11/2023	00:07:00	-9,35114	-35,96178	0	-	-	AL-2705507-DF8F1E92C2FF4A88BD02F65B0CE914C2
		07/11/2023	00:10:14	-9,34080	-35,97170	0	-	-	AL-2705507-197945C8D03B4C319C79DA886D839754
		08/11/2023	23:05:58	-9,35960	-35,95330	0	-	-	AL-2705507-C7A9544577AC4794BF6A4A43375AACB
		08/11/2023	23:29:35	-9,30070	-36,00340	0	-	-	AL-2705507-C637DC962E81499A99E1B55F4AFDE716
08/11/2023	23:29:35	-9,30380	-36,01870	0	-	-	AL-2705507-9ADE96F0D494FD79B49C26B4D8F7DE5		
08/11/2023	23:29:35	-9,29090	-36,00540	0	-	-	AL-2705507-1348DA64F363485CB8F34DF0AC0B35B1		
05/11/2023	16:32:00	-9,96927	-36,41042	0	-	-	AL-2709152-CFE986A6FDOB431E81F486DAE048CB17		
05/11/2023	22:46:02	-10,02400	-36,43190	0	-	-	AL-2709152-06EC886F95F44349BECFA54617809525		
05/11/2023	23:36:02	-10,02400	-36,43190	0	-	-	AL-2709152-06EC886F95F44349BECFA54617809525		
08/11/2023	04:29:00	-9,92267	-36,39577	0	-	-	AL-2709152-2FAA221B669D4DE9A97498A8A8BC27E9		
08/11/2023	03:46:00	-9,92692	-36,39606	0	-	Floresta Estacional	AL-2709152-C019B41FBE574073989286F2C6082BE5		
08/11/2023	03:46:00	-9,92636	-36,39965	0	-	-	AL-2709152-2FAA221B669D4DE9A97498A8A8BC27E9		
08/11/2023	03:46:00	-9,92581	-36,40323	0	-	-	AL-2709152-3467224060C8493495CA07315430B5EC		



INSTITUTO DO MEIO AMBIENTE
ESTADO DE ALAGOAS

Av. Fernandes Lima, 679
Farol – CEP 57057-450 – Maceió, Alagoas.
Fone: 3315-1738/1778
Fax 3315-1732; www.ima.al.gov.

**INSTITUTO DO MEIO AMBIENTE DE ALAGOAS
ASSESSORIA AMBIENTAL DE GEOPROCESSAMENTO
RELATÓRIO SEMANAL DE MONITORAMENTO DE FOCOS DE QUEIMADAS**

		08/11/2023	03:46:00	-9,92356	-36,39556	0	-	-	AL-2709152-2FAA221B669D4DE9A97498A8A8BC27E9
		10/11/2023	16:28:00	-9,95695	-36,38595	0	-	-	AL-2709152-3FDF217E39AD433B9B7B59EB2B033B81
		10/11/2023	16:28:00	-9,94804	-36,38730	0	-	-	AL-2709152-AE58363989B04710B87719DDE09BF7A0
		10/11/2023	15:45:00	-9,95193	-36,38104	0	-	-	AL-2709152-AE58363989B04710B87719DDE09BF7A0
Olho d'Água do Casado	9	05/11/2023	13:35:59	-9,49850	-37,89470	0	MONA do São Francisco	-	AL-2702405-3BEA6456E3124F209B429984CF2807EF
		05/11/2023	13:55:59	-9,49850	-37,89470	0	MONA do São Francisco	-	AL-2702405-3BEA6456E3124F209B429984CF2807EF
		05/11/2023	14:05:59	-9,49850	-37,89470	0	MONA do São Francisco	-	AL-2702405-3BEA6456E3124F209B429984CF2807EF
		05/11/2023	13:55:59	-9,38460	-37,83460	0	-	Caatinga	AL-2705804-AC783DBBDF4D4FD49E1E12AF4DAF9750
		05/11/2023	13:55:59	-9,38510	-37,80850	0	-	Caatinga	AL-2705804-DD007EEB4EFA4FF288FAF25E41294DOB
		05/11/2023	13:55:59	-9,40430	-37,80550	0	-	-	AL-2705804-9775F3C1D91B4C18AA892AD47AED6CB9
		05/11/2023	13:55:59	-9,49990	-37,81640	0	-	Refúgio Ecológico	-
		05/11/2023	13:55:59	-9,51860	-37,83950	0	-	Refúgio Ecológico	AL-2705804-C83FD0E06E9B481E820089DEFB1B9737
		05/11/2023	14:05:59	-9,51860	-37,83950	0	-	Refúgio Ecológico	AL-2705804-C83FD0E06E9B481E820089DEFB1B9737
		Rio Largo	9	06/11/2023	21:05:59	-9,47770	-35,79750	0	APA do Pratagy
06/11/2023	21:05:59			-9,49700	-35,79420	0	APA do Pratagy	Cerrado	AL-2704302-FA183BBE7EF34765953220C41F10A0FE
09/11/2023	15:16:00			-9,50599	-35,80614	0	APA do Pratagy	-	-
09/11/2023	15:16:00			-9,50552	-35,80245	0	APA do Pratagy	-	AL-2704302-FA183BBE7EF34765953220C41F10A0FE
09/11/2023	15:16:00			-9,50088	-35,81053	0	APA do Pratagy	-	AL-2704302-FA183BBE7EF34765953220C41F10A0FE
09/11/2023	15:16:00			-9,49994	-35,80316	0	APA do Pratagy	-	AL-2704302-FA183BBE7EF34765953220C41F10A0FE
10/11/2023	21:15:59			-9,45840	-35,80080	0	APA do Pratagy	Floresta Ombrófila	AL-2707701-1C01697DAC4849F49B0A903CC01BDE55
10/11/2023	21:15:59			-9,47770	-35,79750	0	APA do Pratagy	-	AL-2707701-B0CD8DB67FCE417EA35407B85953BD7C
10/11/2023	21:25:59	-9,47770	-35,79750	0	APA do Pratagy	-	AL-2707701-B0CD8DB67FCE417EA35407B85953BD7C		
Dois Riachos	8	05/11/2023	13:25:59	-9,41690	-37,06820	0	-	Caatinga	AL-2702504-811C014464C542E6AA2CEFB68D3F8909
		05/11/2023	13:35:58	-9,34000	-37,08060	0	-	-	AL-2702504-1A6500E8087B4D83983BBB733668020F
		05/11/2023	13:35:59	-9,41740	-37,04160	0	-	Caatinga	-
		05/11/2023	13:55:58	-9,34000	-37,08060	0	-	-	AL-2702504-1A6500E8087B4D83983BBB733668020F
		05/11/2023	13:55:58	-9,34050	-37,05410	0	-	-	AL-2702504-E48DC0A1E42A4A678E31D046377AEB12
		05/11/2023	14:05:58	-9,32170	-37,03060	0	-	Caatinga	-
		05/11/2023	14:05:58	-9,36020	-37,02440	0	-	-	AL-2702504-B13A0A5DE5CF4727B56D0061B5AACE27
11/11/2023	15:28:00	-9,41983	-37,14486	0	-	Caatinga	-		
Mata Grande	8	05/11/2023	13:25:56	-9,00360	-37,73700	0	-	-	AL-2705002-4431B5CBFB2F493290265D11D8B23D04
		05/11/2023	13:25:57	-9,04060	-37,80950	0	-	-	AL-2705002-53C3C314DCE2411C9FBE39C5F78988F2
		05/11/2023	13:35:57	-9,04150	-37,75730	0	-	Caatinga	AL-2705002-6E17C05BABBE496E8F5A45EF54FD4826
		05/11/2023	13:35:57	-9,05850	-37,88480	0	-	-	AL-2705002-B2B87430A47E4436B0A23FA064DC394A
		05/11/2023	14:05:56	-9,00310	-37,76310	0	-	-	AL-2705002-41DB724CAE4F4129B4F728E4B8BAD949
		05/11/2023	14:05:57	-9,03930	-37,88770	0	-	Caatinga	-
		07/11/2023	16:43:00	-9,00798	-37,56970	0	-	-	AL-2705002-COC3EE531A844470A4B2298FFDC414F5
07/11/2023	16:43:00	-9,00636	-37,56969	0	-	-	AL-2705002-COC3EE531A844470A4B2298FFDC414F5		
Oliveira	8	05/11/2023	13:35:59	-9,47370	-37,11180	0	-	-	AL-2706000-935751893D7449F6AE4B452D3DFB6E20
		05/11/2023	13:55:59	-9,45220	-37,24740	0	-	-	AL-2706000-F56B1F12A4C347A0A82BE1708EEBF82B
		05/11/2023	13:55:59	-9,45400	-37,14150	0	-	-	AL-2706000-708380360EF24FD48D85AD2AD35ED9DB
		05/11/2023	13:55:59	-9,49250	-37,13520	0	-	Caatinga	-
		05/11/2023	13:55:59	-9,51130	-37,15860	0	-	Caatinga	AL-2706000-13CF850CD4CD4E30A95A4962BB7FDD91

INSTITUTO DO MEIO AMBIENTE DE ALAGOAS
SUPERVISÃO DE GEOPROCESSAMENTO
RELATÓRIO SEMANAL DE MONITORAMENTO DE FOCOS DE QUEIMADAS

		05/11/2023	14:05:59	-9,45400	-37,14150	0	-	-	AL-2706000-708380360EF24FD48D85AD2AD35ED9DB
		05/11/2023	14:05:59	-9,49250	-37,13520	0	-	Caatinga	-
		10/11/2023	15:45:00	-9,47162	-37,18812	0	-	Caatinga	AL-2706000-320C6A675FEF4940AF7B9564B0C0AD9B
São Luís do Quitunde	8	06/11/2023	15:22:00	-9,29612	-35,66013	0	-	-	AL-2708501-BE5FAOC52C4A48B087606A67B1C724C2
		07/11/2023	00:07:00	-9,24045	-35,63161	0	-	-	AL-2708501-73847C0263A44DCC92B1D4E62D7AE502
		07/11/2023	00:07:00	-9,23686	-35,62634	0	-	-	AL-2708501-A679A9421C0540798DE1B34E6FB2915E
		08/11/2023	21:15:58	-9,25070	-35,59100	0	-	-	AL-2708501-C4E96AB132DF4FFCB9DF17A7C698216E
		08/11/2023	16:24:00	-9,29078	-35,54180	0	-	-	AL-2708501-03388E763AF642858ACEF14E615CC844
		09/11/2023	23:54:55	-9,34430	-35,67480	0	-	-	AL-2708501-7B62AEB907274A52A1C659C52462D7CD
		11/11/2023	15:28:00	-9,11671	-35,70444	0	-	-	AL-2708501-D14F51DD4B1F4E1C84A79B219530D488
		11/11/2023	16:17:00	-9,11772	-35,70090	0	-	-	AL-2708501-D14F51DD4B1F4E1C84A79B219530D488
		Maravilha	7	05/11/2023	13:25:58	-9,21940	-37,41600	0	APA Serra da Caiçara
05/11/2023	13:25:58			-9,27560	-37,48590	0	APA Serra da Caiçara	-	AL-2704609-D1C79A53F944443295A26FCD015D7704
05/11/2023	13:35:58			-9,24080	-37,28110	0	APA Serra da Caiçara	-	AL-2707206-BCF00232C86748C1B42F20B656205DE8
05/11/2023	13:55:58			-9,20150	-37,34000	0	APA Serra da Caiçara	-	AL-2704609-412BDCCF9AE14962BFA0D60F2E6AB900
05/11/2023	13:55:58			-9,24080	-37,28110	0	APA Serra da Caiçara	-	AL-2707206-BCF00232C86748C1B42F20B656205DE8
05/11/2023	14:05:58			-9,27610	-37,45960	0	APA Serra da Caiçara	-	AL-2704609-2D20B4F5CCF045CA97BF356190B93D1B
São José da Tapera	7	05/11/2023	13:25:58	-9,27430	-37,56470	0	-	-	AL-2704609-1A84C476FE034FE1B6137BDC83A90006
		05/11/2023	13:55:59	-9,50440	-37,55430	0	-	Caatinga	-
		05/11/2023	13:55:59	-9,54280	-37,54810	0	-	Caatinga	AL-2708402-FFD07053F9324F54B8413CB7B5505186
		05/11/2023	13:56:00	-9,56570	-37,33430	0	-	-	AL-2708402-42D27ED576C84325B90769A727BE927F
		05/11/2023	14:05:59	-9,50440	-37,55430	0	-	Caatinga	-
		05/11/2023	14:05:59	-9,54280	-37,54810	0	-	Caatinga	AL-2708402-FFD07053F9324F54B8413CB7B5505186
Feliz Deserto	6	05/11/2023	14:05:59	-9,54380	-37,49550	0	-	Caatinga	-
		05/11/2023	14:06:00	-9,62250	-37,37760	0	-	Caatinga	-
		06/11/2023	01:46:03	-10,23710	-36,36680	0	-	-	AL-2702306-7736DA5100C548C59495147778FB6D38
		07/11/2023	15:54:00	-10,34615	-36,31313	0	-	Formações Pioneiras	-
		07/11/2023	22:36:03	-10,23710	-36,36680	0	-	-	AL-2702306-7736DA5100C548C59495147778FB6D38
		07/11/2023	22:36:03	-10,25640	-36,36330	0	-	-	AL-2702702-5CA074A651714DA7A30C782587B45FA1
Piranhas	6	10/11/2023	23:46:03	-10,23710	-36,36680	0	-	-	AL-2702306-7736DA5100C548C59495147778FB6D38
		11/11/2023	21:26:03	-10,25740	-36,30920	0	-	-	AL-2702306-19B643C9D70A49418F801001008A9062
		05/11/2023	13:25:59	-9,53920	-37,75790	0	-	-	AL-2707107-E6AC4C5A0C514D72B399EFD5438FCB5D
		05/11/2023	13:35:59	-9,48200	-37,74100	0	-	Caatinga	AL-2707107-2B5B8658B27B42AEB827B378CCD60B56
		05/11/2023	13:56:00	-9,55840	-37,75490	0	-	Caatinga	AL-2707107-D831F95841C748DDA122B32D28F5E8A8
		05/11/2023	13:56:00	-9,61650	-37,71940	0	-	-	AL-2707107-3D88DB1BD3E94391AF37440DDA1F3DC9
Poço das Trincheiras	6	05/11/2023	14:06:00	-9,55980	-37,67630	0	-	Caatinga	AL-2707107-F11DD2008EE64277B9EED662DDACD4B
		05/11/2023	14:06:00	-9,59870	-37,64390	0	-	Caatinga	AL-2707107-D67D0D56DA45425D87BA7DB896890F89
		05/11/2023	13:25:58	-9,26000	-37,27810	0	APA Serra da Caiçara	-	AL-2707206-5B87A4552FBF4EE8A3AE7FC62167BD70
		05/11/2023	13:25:58	-9,33330	-37,47680	0	APA Serra da Caiçara	Caatinga	AL-2707206-6FC731603F0547DFA0CBC7C31A17CE64
		05/11/2023	13:35:58	-9,26000	-37,27810	0	APA Serra da Caiçara	-	AL-2707206-5B87A4552FBF4EE8A3AE7FC62167BD70
		05/11/2023	13:35:58	-9,31670	-37,32180	0	APA Serra da Caiçara	-	AL-2707206-4ADE65E2A4C144ED9AB38D54C6AF5FB
Poço das Trincheiras	6	05/11/2023	13:35:58	-9,33600	-37,31870	0	APA Serra da Caiçara	-	AL-2707206-3C11CB0DF0FB447CA7474C30DC91EA89
		11/11/2023	15:28:00	-9,29567	-37,33533	0	APA Serra da Caiçara	Caatinga	AL-2707206-77E636AC341A4947ACC4FEBB59D21655



INSTITUTO DO MEIO AMBIENTE
ESTADO DE ALAGOAS

Av. Fernandes Lima, 679
Farol – CEP 57057-450 – Maceió, Alagoas.
Fone: 3315-1738/1778
Fax 3315-1732; www.ima.al.gov.

INSTITUTO DO MEIO AMBIENTE DE ALAGOAS
ASSESSORIA AMBIENTAL DE GEOPROCESSAMENTO
RELATÓRIO SEMANAL DE MONITORAMENTO DE FOCOS DE QUEIMADAS

Página: 21

05 a 11/11/2023

Santana do Ipanema	6	09/11/2023	16:07:00	-9,35735	-37,27086	0	APA Serra da Caiçara	Caatinga	AL-2708006-6ECAFFA5EF2D4D8398A173E97055B18F
		09/11/2023	16:07:00	-9,28609	-37,17799	0	APA Serra da Caiçara	Transição Fitoecológica	AL-2708006-17B1ABA16392455895FC7E731466FC40
		10/11/2023	15:45:00	-9,28883	-37,11302	0	APA Serra da Caiçara	-	AL-2708006-BE608602D895438C9AF2869F251C96C9
		11/11/2023	15:28:00	-9,41797	-37,14708	0	APA Serra da Caiçara	-	AL-2708006-3CC7841EC44C4FD09BFF5E60F90B3364
		05/11/2023	13:35:59	-9,43250	-37,27690	0	-	-	AL-2708006-E5C42BC1DBA046A6BCD547FD2073B00B
		05/11/2023	13:55:59	-9,41370	-37,25360	0	-	-	AL-2708006-35826AB600074F47A92096376D575E74
São Miguel dos Campos	6	08/11/2023	03:00:00	-9,85490	-36,15345	0	-	-	AL-2703759-805CFC090CC44D90B1D684FEF92F1E02
		08/11/2023	03:00:00	-9,84980	-36,14727	0	-	-	AL-2703759-805CFC090CC44D90B1D684FEF92F1E02
		08/11/2023	03:00:00	-9,84902	-36,14944	0	-	-	AL-2703759-805CFC090CC44D90B1D684FEF92F1E02
		08/11/2023	03:00:00	-9,84890	-36,15191	0	-	-	AL-2703759-805CFC090CC44D90B1D684FEF92F1E02
		09/11/2023	16:07:00	-9,84277	-36,11012	0	-	-	AL-2708600-0B79D0EA1942407CADEFDEB3359CF070
		09/11/2023	16:07:00	-9,84214	-36,10618	0	-	-	AL-2708600-A0D12C02558049E59F2A72DE3AE8BE55
Passo de Camaragibe	5	07/11/2023	15:01:00	-9,29241	-35,51453	0	-	-	AL-2706505-27EB5AFFE60C4DD08ADC9E57365C39D4
		07/11/2023	15:54:00	-9,29608	-35,51143	0	-	-	AL-2706505-5A80EAB05F06404486EB53D4B76E6506
		07/11/2023	15:54:00	-9,29328	-35,51544	0	-	-	AL-2706505-27EB5AFFE60C4DD08ADC9E57365C39D4
		07/11/2023	15:54:00	-9,29275	-35,51194	0	-	-	AL-2706505-5A80EAB05F06404486EB53D4B76E6506
		07/11/2023	15:54:00	-9,28996	-35,51595	0	-	-	AL-2706505-27EB5AFFE60C4DD08ADC9E57365C39D4
Roteiro	5	05/11/2023	22:56:01	-9,89780	-35,96840	0	-	-	AL-2707800-3D27847294D74BB9B68B6CBC19B2B794
		08/11/2023	00:26:01	-9,91720	-35,96500	0	-	Floresta Ombrófila	AL-2707800-3D27847294D74BB9B68B6CBC19B2B794
		07/11/2023	00:16:01	-9,89780	-35,96840	0	-	-	AL-2707800-3D27847294D74BB9B68B6CBC19B2B794
		11/11/2023	23:16:01	-9,89780	-35,96840	0	-	-	AL-2707800-3D27847294D74BB9B68B6CBC19B2B794
		11/11/2023	23:26:01	-9,89780	-35,96840	0	-	-	AL-2707800-3D27847294D74BB9B68B6CBC19B2B794
Campestre	4	08/11/2023	15:35:00	-8,88930	-35,54506	0	-	-	AL-2701357-0AD0553C21114478A80FFD95C0543D28
		09/11/2023	15:16:00	-8,85368	-35,55880	0	-	-	AL-2701357-B08000AE20914C89852956871A3D7067
		09/11/2023	16:07:00	-8,85862	-35,55875	0	-	-	AL-2701357-B08000AE20914C89852956871A3D7067
		09/11/2023	16:07:00	-8,85499	-35,55934	0	-	-	AL-2701357-B08000AE20914C89852956871A3D7067
Ibateguara	4	09/11/2023	15:16:00	-9,01531	-35,90056	0	APA de Murici	-	AL-2703007-E016385D30F04084ABE2156E4E0D06ED
		05/11/2023	21:35:56	-8,91830	-35,94470	0	-	Floresta Estacional	AL-2703007-6ABE100325ED405C91DEC8775144640E
		08/11/2023	15:35:00	-8,93400	-35,83537	0	-	-	AL-2703007-A35A81A8202C45FCAF9F40CDF0A55EA4
		09/11/2023	15:16:00	-8,90028	-35,96006	0	-	-	AL-2703007-6ABE100325ED405C91DEC8775144640E
Igreja Nova	4	09/11/2023	23:54:46	-10,13640	-36,59650	0	-	-	AL-2703205-854B93F98539433F9D8A925411132059
		09/11/2023	23:54:46	-10,13800	-36,60360	0	-	-	AL-2703205-0837AA555BA6469398A2CFE112630668
		09/11/2023	23:54:46	-10,13950	-36,61070	0	-	-	AL-2703205-97728A2CA42D48E6AFAEF03AA7C2C090
		10/11/2023	00:16:03	-10,21160	-36,69330	0	-	-	AL-2703205-D27E8894C93D4003B85617D793BC60F3
Penedo	4	05/11/2023	00:22:00	-10,14523	-36,38139	0	-	-	AL-2706703-CE774A61820A4183A493B4992E736CC9
		11/11/2023	01:06:03	-10,12060	-36,41470	0	-	-	AL-2706703-21631BF5DB20472C90836BF23C13AEE0
		11/11/2023	01:09:00	-10,11026	-36,43254	0	-	-	AL-2706703-6F460F1814E04CF6A2B417D2F0D79AD7
		11/11/2023	01:09:00	-10,10672	-36,43830	0	-	-	AL-2706703-AA3FC7F5A64B48D698B1EAB38D209000
Satuba	4	05/11/2023	23:25:59	-9,59200	-35,85930	0	-	-	AL-2708907-93EF84FD10E94EDA88E2D0D8F5C4F396
		05/11/2023	23:25:59	-9,61120	-35,85600	0	-	-	AL-2707701-0ADE1FB73E4A4B7EAE8C55E4E1681A23
		08/11/2023	22:36:00	-9,61120	-35,85600	0	-	-	AL-2707701-0ADE1FB73E4A4B7EAE8C55E4E1681A23
		11/11/2023	15:28:00	-9,59240	-35,88380	0	-	-	AL-2707701-0ADE1FB73E4A4B7EAE8C55E4E1681A23
Colônia Leopoldina	3	11/11/2023	16:17:00	-8,95485	-35,80044	0	APA de Murici	-	AL-2702108-A82E445267B34734908D080C22856C8C

INSTITUTO DO MEIO AMBIENTE DE ALAGOAS
SUPERVISÃO DE GEOPROCESSAMENTO
RELATÓRIO SEMANAL DE MONITORAMENTO DE FOCOS DE QUEIMADAS

		09/11/2023	16:07:00	-8,92526	-35,83228	0	-	Floresta Ombrófila	-
		09/11/2023	16:07:00	-8,91852	-35,79055	0	-	-	AL-2702108-8925D4C6E51C46ED9DA78FD2069B1DDA
Igaci	3	05/11/2023	13:25:59	-9,51830	-36,75950	0	-	-	AL-2703106-E7E50FD67A4C4B6CAF723BE2138708F2
		05/11/2023	13:25:59	-9,53750	-36,75630	0	-	-	AL-2703106-804612AEAC8E4261BF33DD171409CAB4
		07/11/2023	15:54:00	-9,50605	-36,63683	0	-	-	AL-2703106-52F2C27FE3B145238E8E7710C39202A4
Maceió	3	06/11/2023	21:05:59	-9,47820	-35,77020	0	APA do Pratagy	-	AL-2707701-5B438BA0F9F24FBA88DE0BAE747FC3A4
		06/11/2023	21:04:28	-9,47000	-35,77000	0	APA do Pratagy	-	AL-2707701-C641991A484D41BD87816DB1BD0D0958
		10/11/2023	21:15:59	-9,47820	-35,77020	0	APA do Pratagy	-	AL-2707701-5B438BA0F9F24FBA88DE0BAE747FC3A4
Pariconha	3	05/11/2023	13:25:58	-9,20760	-38,12160	1,12	-	Caatinga	-
		10/11/2023	16:37:00	-9,24040	-38,05989	0	-	-	AL-2706422-C6370A778F7A48AF8896DC280E4565B9
		09/11/2023	16:07:00	-9,41731	-35,63049	0	-	Floresta Ombrófila	AL-2706448-6057F40A91EE43D58CD6252895920ACC
Branquinha	2	09/11/2023	16:07:00	-9,21191	-36,01512	0	APA de Murici	Floresta Estacional	-
		06/11/2023	16:11:00	-9,26724	-36,03794	0	-	-	AL-2701100-39B2F74BA8784E1EB8A91803578D0AF8
Carneiros	2	05/11/2023	13:35:59	-9,43160	-37,32970	0	-	-	AL-2701803-5EEC3A5566E3457C8D7EE78A2E76535C
		05/11/2023	14:05:59	-9,45170	-37,27380	0	-	Caatinga	AL-2708006-D629DE24E6604909A146B0EB7D83858
Coqueiro Seco	2	10/11/2023	00:30:00	-9,63356	-35,81630	0	-	-	AL-2702207-71ECODCA76334219BC01D1FE6CCA6BBF
		10/11/2023	00:30:00	-9,63227	-35,80726	0	-	Floresta Ombrófila	-
Flexeiras	2	10/11/2023	16:37:00	-9,24845	-35,70940	0	-	-	AL-2702801-FA450BEC9C8A43E4A7BFA45ABA56F0F0
		11/11/2023	03:44:00	-9,30223	-35,71372	0	-	-	AL-2702801-81BD35B3BD6A4167963279FD989E30E3
Joaquim Gomes	2	10/11/2023	15:45:00	-9,03191	-35,70527	0	APA de Murici	-	AL-2703809-1E0019D239DA45C19836A47A846C949A
		10/11/2023	16:37:00	-9,03292	-35,70153	0	APA de Murici	-	-
Novo Lino	2	07/11/2023	15:54:00	-8,94020	-35,63342	0	-	-	AL-2705606-0ACCFD32ADE946F5A2D56460A73EC6C6
		07/11/2023	15:54:00	-8,93687	-35,63393	0	-	-	AL-2705606-0ACCFD32ADE946F5A2D56460A73EC6C6
Olho d'Água das Flores	2	05/11/2023	13:55:59	-9,54790	-37,25820	0	-	-	AL-2705705-489A0303FEFB47784EF72E106D609FC
		05/11/2023	14:05:59	-9,54700	-37,31100	0	-	Caatinga	-
Santa Luzia do Norte	2	09/11/2023	23:54:52	-9,59200	-35,81480	0	APA do Catole e Fernao Velho	-	-
		09/11/2023	23:54:52	-9,59360	-35,82180	0	APA do Catole e Fernao Velho	-	-
São Sebastião	2	10/11/2023	15:45:00	-9,92195	-36,54750	0	-	-	AL-2708808-B4643D7F93BB4B75941D88D18CB4DFA4
		10/11/2023	15:45:00	-9,92138	-36,54348	0	-	-	AL-2708808-431C125EB8C24494B7A147F0497DA225
Senador Rui Palmeira	2	05/11/2023	13:55:59	-9,42800	-37,54040	0	-	Caatinga	AL-2708956-27C0E04664364E9D87F2ADB48F3371D1
		05/11/2023	14:05:59	-9,42800	-37,54040	0	-	Caatinga	AL-2708956-27C0E04664364E9D87F2ADB48F3371D1
Anadia	1	06/11/2023	01:04:00	-9,72546	-36,27262	0	-	-	AL-2700201-916BB087B24C44E9872E24D701067A30
Belém	1	10/11/2023	15:45:00	-9,55129	-36,50647	0	-	-	AL-2700805-1169BB6D495C43D981BE1398379F4C95
Belo Monte	1	05/11/2023	14:06:01	-9,79720	-37,26960	0	-	-	AL-2700904-EA4F03DF175C4785AEC243C208D66FF0
Capela	1	06/11/2023	16:11:00	-9,30528	-36,15012	0	-	-	AL-2701704-05A61839ECD741419421CA80F3A0BCB3
Craíbas	1	05/11/2023	13:56:00	-9,57460	-36,83000	0	-	Transição Fitoecológica	AL-2702355-EC706A8D72A545F1ADE8D591EB099F06
Feira Grande	1	10/11/2023	23:46:01	-9,86660	-36,62030	0	-	-	AL-2702603-948A21D080BB4795B8EAE14A3CBA939
Jaramataia	1	05/11/2023	14:06:00	-9,63000	-36,95360	0	-	Transição Fitoecológica	AL-2703700-53D83FCE1C9042549B5FE16BFD4F18E8
Marechal Deodoro	1	08/11/2023	21:16:01	-9,80280	-35,90390	0	-	-	AL-2704708-149AAFDBF9174A50BB634986ECD4AD83
Matriz de Camaragibe	1	08/11/2023	21:05:57	-9,05760	-35,65050	0	-	-	AL-2705101-949F62C60B5842DC80C7DFD9B78BF522
Messias	1	10/11/2023	04:01:00	-9,40450	-35,83614	0	APA do Pratagy	-	-
Monteirópolis	1	05/11/2023	15:39:00	-9,54453	-37,30747	0	-	-	AL-2705408-C3D4650D33ED4B6FBD4DB1CD8F9C3BFA
Ouro Branco	1	05/11/2023	13:25:57	-9,18140	-37,39570	0	APA Serra da Caiçara	-	AL-2706109-F5203D5CCA3845A9BED872F6FBE260D



INSTITUTO DO MEIO AMBIENTE
ESTADO DE ALAGOAS

Av. Fernandes Lima, 679
Farol – CEP 57057-450 – Maceió, Alagoas.
Fone: 3315-1738/1778
Fax 3315-1732; www.ima.al.gov.

INSTITUTO DO MEIO AMBIENTE DE ALAGOAS
ASSESSORIA AMBIENTAL DE GEOPROCESSAMENTO
RELATÓRIO SEMANAL DE MONITORAMENTO DE FOCOS DE QUEIMADAS

Página: 23

05 a 11/11/2023

Palmeira dos Índios	1	09/11/2023	16:07:00	-9,52836	-36,53051	0	-	-	AL-2706307-A7484C11331E4BEDAE9FDA0AF3A5B7DF
Piaçabuçu	1	05/11/2023	15:39:00	-10,39247	-36,48259	0	-	Formações Pioneiras	AL-2706802-12EF9965ABA244D4905D994A316710DD
Pilar	1	08/11/2023	21:36:00	-9,60730	-36,07350	0	-	-	AL-2706901-E56C3DA9693343EB955C2D6717F01C28
Porto de Pedras	1	08/11/2023	19:35:57	-9,15820	-35,38770	0	-	-	AL-2707404-46ED3AD099114F0EA79095AA29C9A816
Porto Real do Colégio	1	11/11/2023	16:17:00	-10,19250	-36,80294	0	-	-	AL-2707503-F4713A85567B4CDEA06598436E6DCCE00
Quebrangulo	1	07/11/2023	12:31:00	-9,35394	-36,47147	0	-	Floresta Estacional	-
São José da Laje	1	11/11/2023	03:44:00	-9,04387	-36,04505	0	-	Floresta Estacional	-