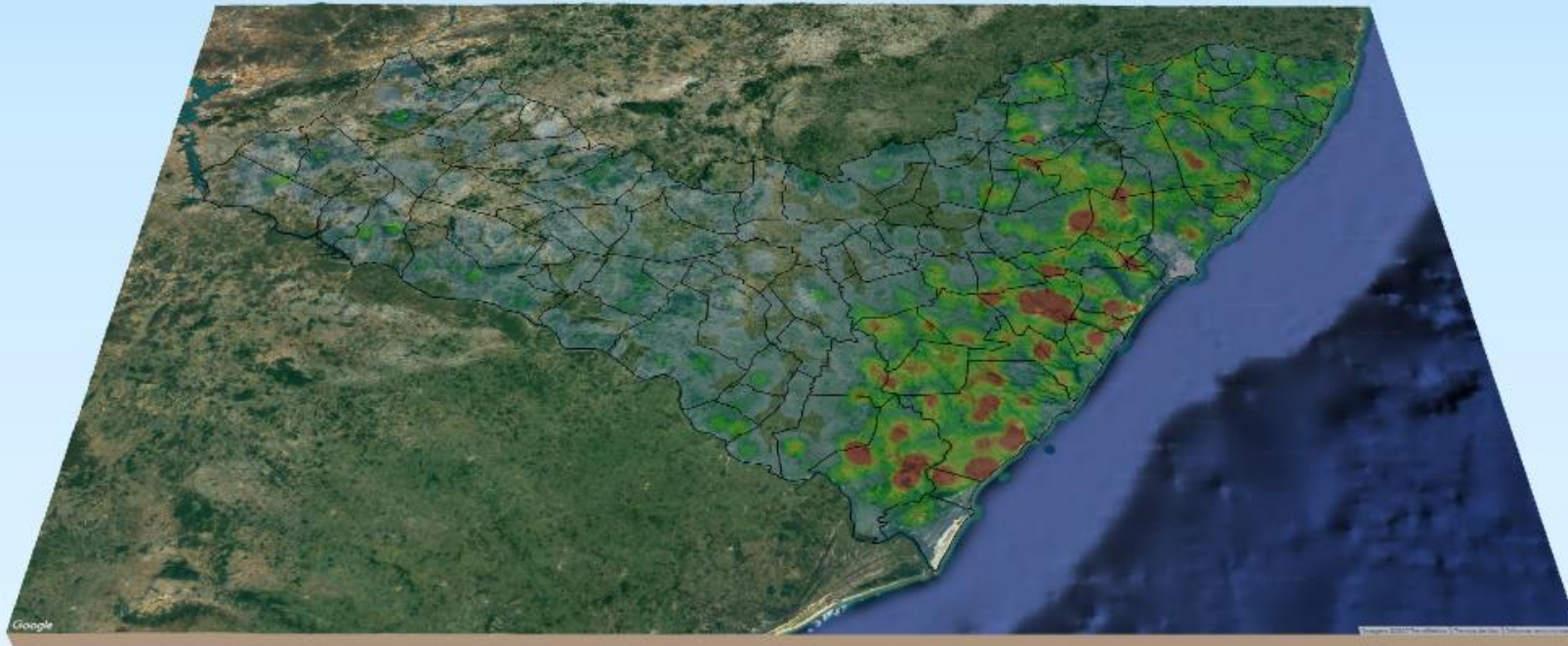


RELATÓRIO DE MONITORAMENTO DE FOCOS DE QUEIMADAS

19 a 25 de Novembro de 2023



MONITORAMENTO DE FOCOS DE QUEIMADAS NO ESTADO DE ALAGOAS
RELATÓRIO TÉCNICO

PAULO SURUAGY DO AMARAL DANTAS

Governador do Estado de Alagoas

GINO CÉSAR MENESES PAIVA

Secretário de Estado do Meio Ambiente e dos Recursos Hídricos

GUSTAVO RESSURREIÇÃO LOPES

Diretor-Presidente do Instituto do Meio Ambiente de Alagoas

IVENS BARBOZA LEÃO

Diretor Executivo de Gestão do
Instituto do Meio Ambiente de Alagoas

DANIEL NIVALDO DA CONCEIÇÃO

Supervisor de Geoprocessamento do
Instituto do Meio Ambiente de Alagoas

RESUMO DAS OCORRÊNCIAS DOS FOCOS DE QUEIMADAS 19 a 25/11/2023

QUANTIDADE TOTAL DE FOCOS NO ESTADO: 491

QUANTIDADE DE FOCOS MONITORADOS¹: 403

QUANTIDADE DE FOCOS QUE AFETARAM UNIDADES DE CONSERVAÇÃO: 41

APA de Murici: 17	APA do Catolé e Fernão Velho: 3	RPPN Saint Michael 1: 1
APA da Marituba do Peixe: 12	APA de Santa Rita: 2	
APA do Pratagy: 5	APA Costa dos Corais: 1	

QUANTIDADE DE FOCOS QUE AFETARAM VEGETAÇÃO: 99

Floresta Ombrófila: 32	Transição Fitoecológica: 6
Caatinga: 31	Formações Pioneiras: 7
Floresta Estacional: 23	

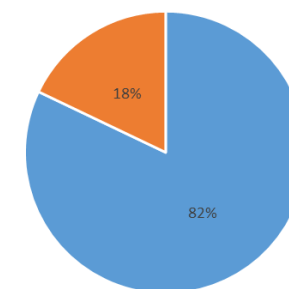
RANKING DOS MUNICÍPIOS COM MAIOR QUANTIDADE DE REGISTROS DE FOCOS:

- 1- Coruripe: 74
- 2- Penedo: 44
- 3- Belo Monte: 24
- 4- Marechal: 23
- 5- Feliz Deserto: 21

RANKING DOS MUNICÍPIOS COM MENOR QUANTIDADE DE REGISTROS DE FOCOS:

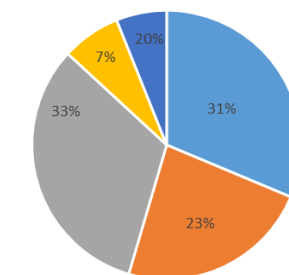
- 1- Barra de Santo Antônio: 1
- 2- Canapi: 1
- 3- Colônia Leopoldina: 1
- 4- Feira Grande: 1
- 5- Japaratinga: 1

FOCOS MONITORADOS E NÃO MONITORADOS



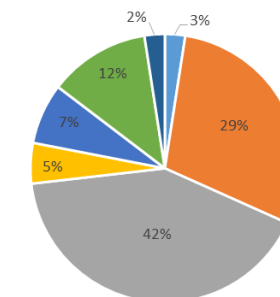
■ FOCOS MONITORADOS ■ FOCOS NÃO MONITORADOS

FOCOS POR TIPO DE VEGETAÇÃO AFETADA



■ CAATINGA ■ FLORESTA ESTACIONAL ■ FLORESTA OMBRÓFILA
■ FORMAÇÕES PIONEIRAS ■ TRANSIÇÃO FITOECOLÓGICA

FOCOS POR UC'S AFETADAS



■ APA Costa dos Corais ■ APA da Marituba do Peixe ■ APA de Murici
■ APA de Santa Rita ■ APA do Catolé e Fernão Velho ■ APA do Pratagy
■ RPPN Saint Michael 1

¹Focos monitorados correspondem àqueles que afetaram remanescentes de vegetação ou unidades de conservação, além das ocorrências identificadas nas propriedades rurais, segundo dados do Cadastro Ambiental Rural.



**INSTITUTO DO MEIO AMBIENTE
ESTADO DE ALAGOAS**

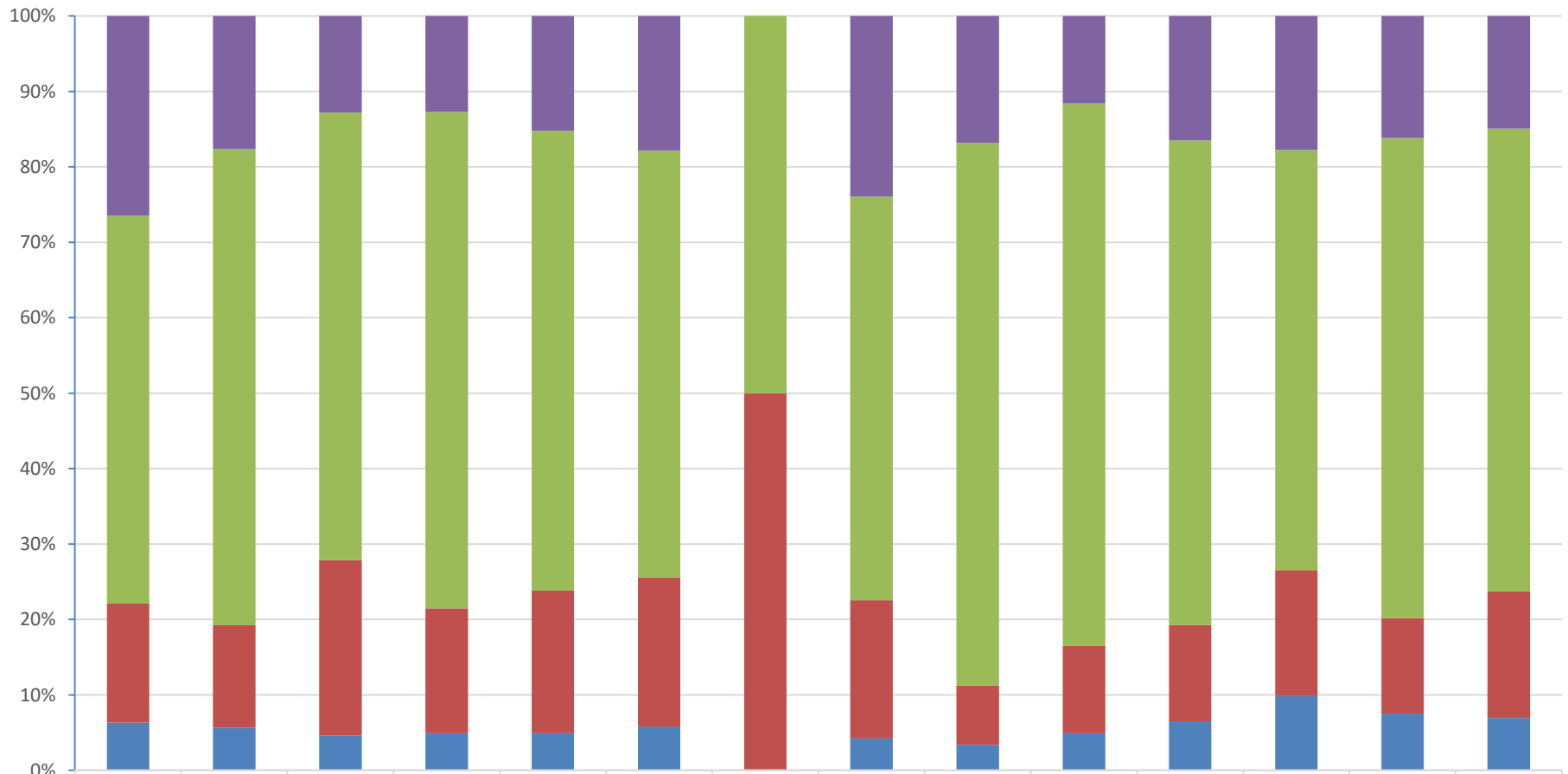
Av. Fernandes Lima, 679
Farol – CEP 57057-450 – Maceió, Alagoas.
Fone: 3315-1738/1778
Fax 3315-1732; www.ima.al.gov.

INSTITUTO DO MEIO AMBIENTE DE ALAGOAS

SUPERVISÃO DE GEOPROCESSAMENTO

RELATÓRIO SEMANAL DE MONITORAMENTO DE FOCOS DE QUEIMADAS

Evolução dos Focos de Queimadas



	2022	JAN	FEV	MAR	ABR	MAI	JUN	JUL	AGO	SET	OUT	45	46	47
Focos Não Monitorados	1825	239	201	137	151	37	0	17	15	33	223	148	73	88
Propriedades CAR	3542	857	931	707	604	117	9	38	64	205	867	464	287	362
Em Remanescentes de Vegetação	1089	184	365	178	187	41	9	13	7	33	172	139	57	99
Em Unidades de Conservação	435	77	72	53	49	12	0	3	3	14	88	82	34	41

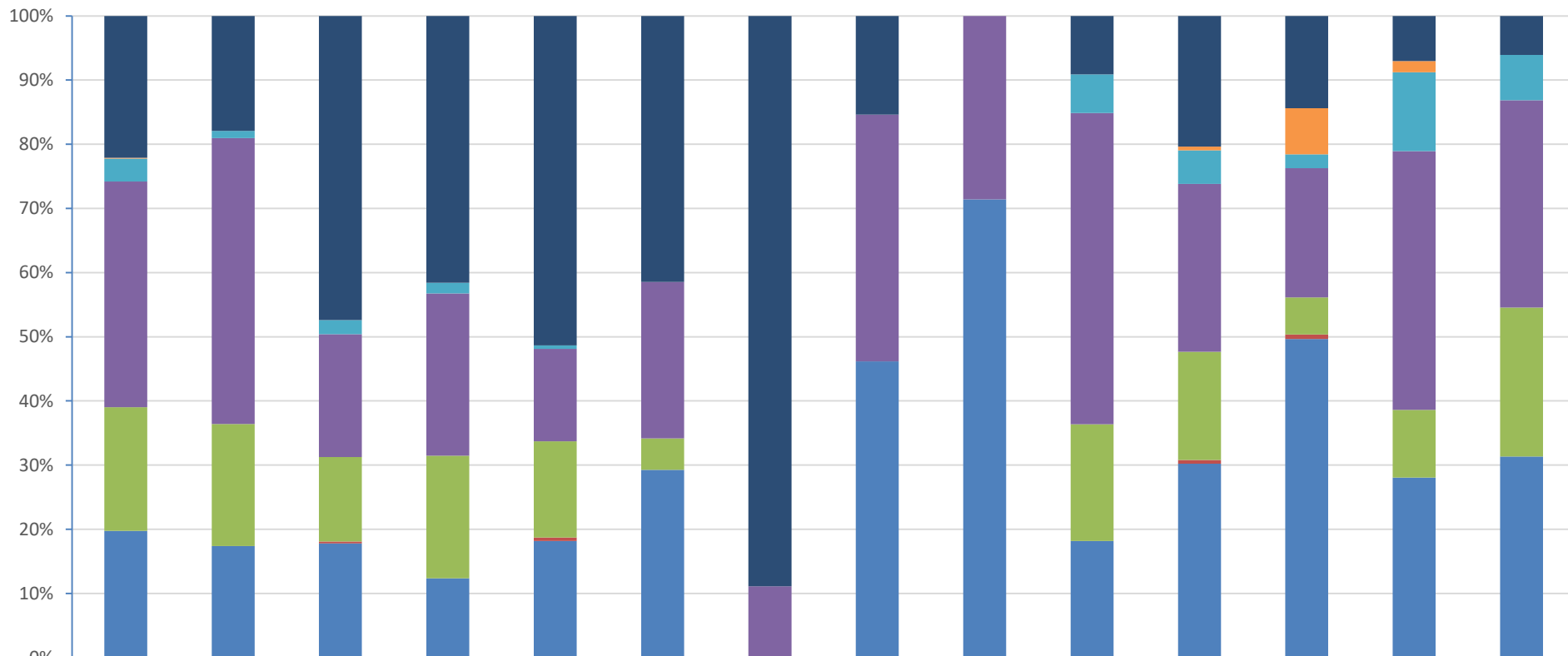


INSTITUTO DO MEIO AMBIENTE
ESTADO DE ALAGOAS

Av. Fernandes Lima, 679
Farol – CEP 57057-450 – Maceió, Alagoas.
Fone: 3315-1738/1778
Fax 3315-1732; www.ima.al.gov.

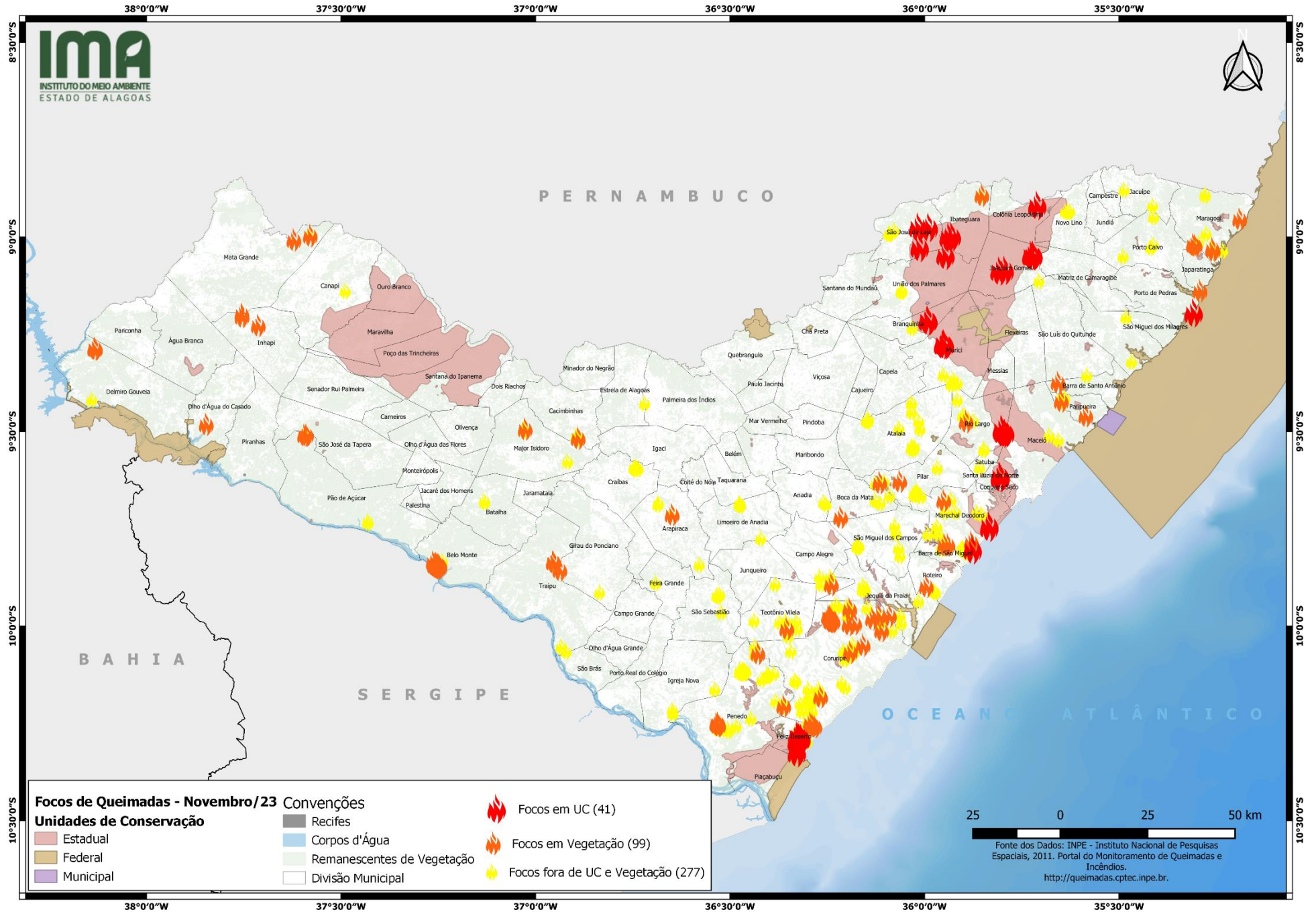
INSTITUTO DO MEIO AMBIENTE DE ALAGOAS
ASSESSORIA AMBIENTAL DE GEOPROCESSAMENTO
RELATÓRIO SEMANAL DE MONITORAMENTO DE FOCOS DE QUEIMADAS

Evolução dos Focos de Queimadas em Remanescentes de Vegetação

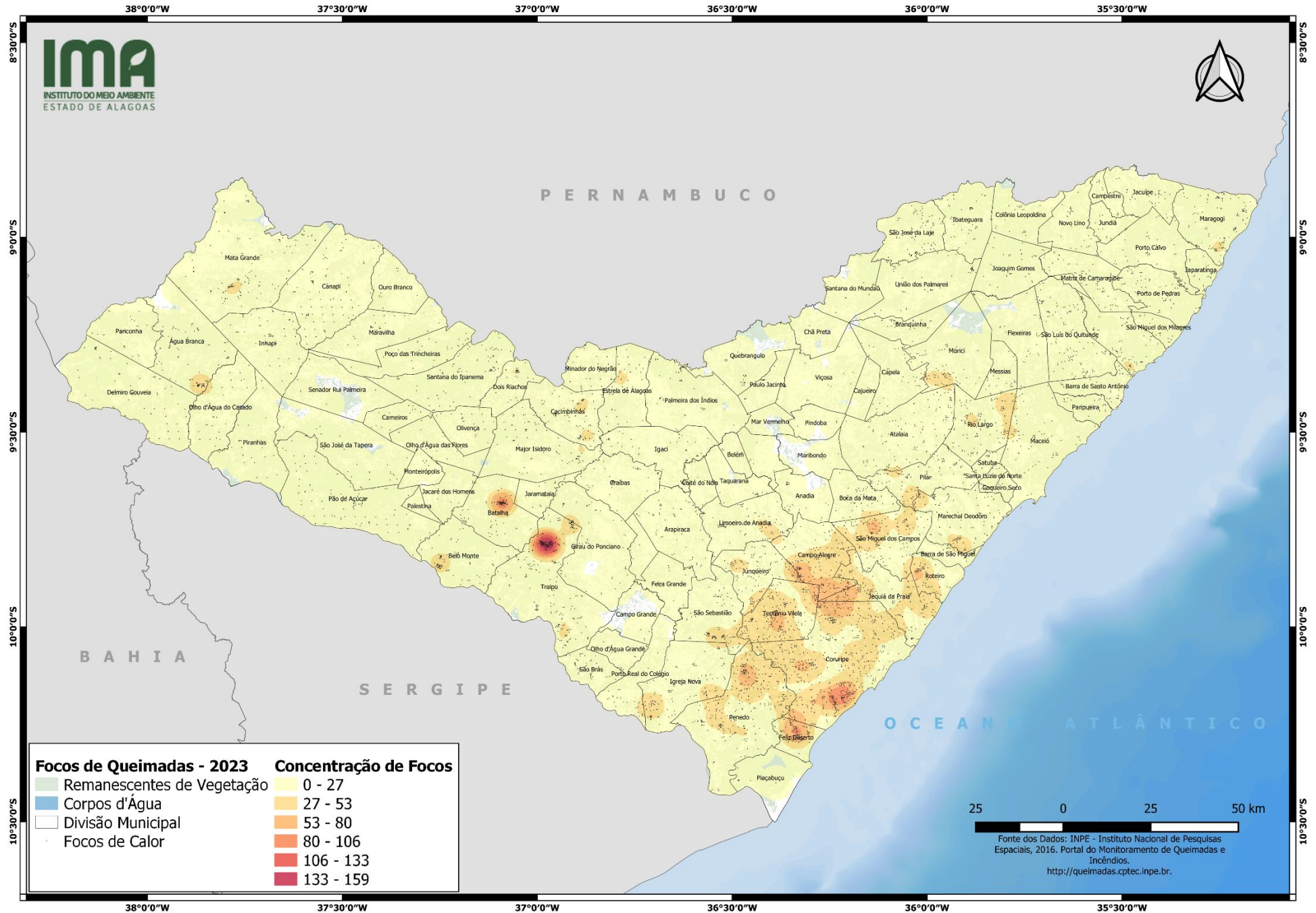


	2022	JAN	FEV	MAR	ABR	MAI	JUN	JUL	AGO	SET	OUT	45	46	47
■ Transição Fitoecológicas	241	33	173	74	96	17	8	2	0	3	35	20	4	6
■ Refúgio Ecológico	1	0	0	0	0	0	0	0	0	0	1	10	1	0
■ Formações Pioneiras	39	2	8	3	1	0	0	0	0	2	9	3	7	7
■ Floresta Ombrófila	383	82	70	45	27	10	1	5	2	16	45	28	23	32
■ Floresta Estacional	210	35	48	34	28	2	0	0	0	6	29	8	6	23
■ Cerrado	0	0	1	0	1	0	0	0	0	0	1	1	0	0
■ Caatinga	215	32	65	22	34	12	0	6	5	6	52	69	16	31

DISTRIBUIÇÃO ESPACIAL DOS FOCOS DE QUEIMADAS – 19 a 25/11/2023



CONCENTRAÇÃO DOS FOCOS DE QUEIMADAS – 01/01/2023 a 25/11/2023





INSTITUTO DO MEIO AMBIENTE
ESTADO DE ALAGOAS

Av. Fernandes Lima, 679
Farol – CEP 57057-450 – Maceió, Alagoas.
Fone: 3315-1738/1778
Fax 3315-1732; www.ima.al.gov.

INSTITUTO DO MEIO AMBIENTE DE ALAGOAS
ASSESSORIA AMBIENTAL DE GEOPROCESSAMENTO
RELATÓRIO SEMANAL DE MONITORAMENTO DE FOCOS DE QUEIMADAS

Página: 11

19 a 25/11/2023

MUNICÍPIO	QTD FOCOS	DATA (aaaa/mm/dd)	HORA GMT (hms)	LATITUDE	LONGITUDE	PRECIPITAÇÃO (mm)	UNIDADE DE CONSERVAÇÃO	TIPO DE VEGETAÇÃO AFETADA	CÓDIGO DA PROPRIEDADE DE OCORRÊNCIA DO FOCO DE QUEIMADA
Coruripe	74	21/11/2023	03:38:00	-9,95003	-36,19640	0	-	-	AL-2702306-6AE7255467B54BAC9F3272C10771264B
		21/11/2023	03:38:00	-9,94421	-36,22890	0	-	-	AL-2702306-ED151E71762241C5B94ADD8F89B8A46B
		21/11/2023	03:55:00	-10,05185	-36,43710	0	-	-	AL-2702306-838227EDDE2145A2A5613BD04FEB5819
		21/11/2023	03:55:00	-10,19200	-36,29440	0	-	-	AL-2702306-654D8E1828D14BC998FC52303B501411
		21/11/2023	03:55:00	-10,19140	-36,29850	0	-	-	AL-2702306-4BD15D238406483594C9E198B22CD747
		21/11/2023	03:55:00	-10,18190	-36,26340	0	-	-	AL-2702306-1CE407CFDB78419D9D799F2F10EFB9DD
		21/11/2023	03:55:00	-10,18130	-36,26750	0	-	Formações Pioneiras	-
		21/11/2023	03:55:00	-10,17771	-36,26700	0	-	-	AL-2702306-8B9A17F433614244BD7EEBF86ACA8D10
		21/11/2023	00:04:26	-10,20000	-36,31000	0	-	-	AL-2702306-1174A863F42E4D798FC4094AFDBCCD8D
		21/11/2023	21:36:01	-9,95130	-36,20240	0	-	-	AL-2702306-A5C5441CEC524FEDA34841BE6E1A9AB4
		21/11/2023	21:36:02	-9,97060	-36,19900	0	-	-	AL-2702306-559113734041401B8B841D232C66483C
		20/11/2023	15:09:00	-9,98802	-36,24060	0	-	Floresta Ombrófila	-
		20/11/2023	15:09:00	-9,98739	-36,23540	0	-	Floresta Ombrófila	-
		19/11/2023	21:26:02	-10,06410	-36,34410	0	-	-	AL-2702306-6F5282A58F8A41B1B7D5C97F218A231E
		21/11/2023	00:06:03	-10,19940	-36,31970	0	-	-	AL-2702306-7D25722FA3A64038967931F348B210CF
		21/11/2023	00:06:03	-10,19990	-36,29270	0	-	-	AL-2702306-E04242891CAF47729B4083DD631C27D4
		21/11/2023	00:06:03	-10,21870	-36,31620	0	-	-	AL-2702306-D5F81450E974449CAB67B43ED06B4153
		21/11/2023	00:06:03	-10,21930	-36,28920	0	-	-	AL-2702306-E04242891CAF47729B4083DD631C27D4
		21/11/2023	00:16:03	-10,19940	-36,31970	0	-	-	AL-2702306-7D25722FA3A64038967931F348B210CF
		21/11/2023	00:16:03	-10,19990	-36,29270	0	-	-	AL-2702306-E04242891CAF47729B4083DD631C27D4
		21/11/2023	00:16:03	-10,21870	-36,31620	0	-	-	AL-2702306-D5F81450E974449CAB67B43ED06B4153
		21/11/2023	00:16:03	-10,21930	-36,28920	0	-	-	AL-2702306-E04242891CAF47729B4083DD631C27D4
		21/11/2023	02:16:02	-10,01070	-36,11080	0	-	Floresta Ombrófila	AL-2702306-02CA9D7EC59F4CE8BD69235A7B0F87E5
		21/11/2023	02:16:02	-10,01120	-36,08360	0	-	-	AL-2702306-C81CC09D04D74AE2A4408D09C25D280D
		21/11/2023	03:38:00	-9,95598	-36,19250	0	-	Floresta Ombrófila	AL-2702306-71D0B689E44D4DD18B4F1098EE50F2ED
		21/11/2023	03:38:00	-9,95039	-36,22500	0	-	-	AL-2702306-559113734041401B8B841D232C66483C
		25/11/2023	01:06:02	-9,99140	-36,11420	0	-	-	AL-2702306-41E8A9BFAA254C7F96B95E2867AD7E34
		25/11/2023	01:16:02	-9,97210	-36,11770	0	-	Floresta Ombrófila	AL-2702306-57D3BF0B771D40BEAA9107BEC26873BB
		25/11/2023	01:16:02	-9,99140	-36,11420	0	-	-	AL-2702306-41E8A9BFAA254C7F96B95E2867AD7E34
		25/11/2023	02:36:02	-10,06670	-36,20880	0	-	-	AL-2702306-417DA0E5EA6042ABB7F717F180B27608
		25/11/2023	00:49:00	-9,98071	-36,13410	0	-	Floresta Ombrófila	AL-2703759-AA67B454D97A472DBB12352D78358166
		25/11/2023	00:49:00	-9,97792	-36,11670	0	-	-	AL-2702306-CAE2669BF8C24ECFAEC69DD5A433E993
		25/11/2023	00:49:00	-10,15697	-36,20390	0	-	-	AL-2702306-104655537DEC45CA8E05F9798DCD55CD
		25/11/2023	00:49:00	-10,07100	-36,20100	0	-	-	AL-2702306-2048357F9CCA4749BF415B7074C53E79
		25/11/2023	00:49:00	-10,06587	-36,20750	0	-	-	AL-2702306-417DA0E5EA6042ABB7F717F180B27608
		25/11/2023	04:21:00	-10,25491	-36,28750	0	-	Floresta Estacional	AL-2702306-75521375B2AB46A5A0F26231ECAECBB2
		25/11/2023	04:21:00	-10,24952	-36,28680	0	-	-	AL-2702306-B7FB9D092A22428A9EE04ED0EB9CC475
		25/11/2023	04:21:00	-10,24864	-36,29360	0	-	Floresta Estacional	AL-2702306-FE5948B197F54B4FA33AA49F6E8E696D
		25/11/2023	04:21:00	-10,24820	-36,29700	0	-	-	AL-2702702-15277C241EBF4C909D431129CBBA9E20
		25/11/2023	03:29:00	-10,06982	-36,19620	0	-	-	AL-2702306-3DD1D130657641CAB5665782A296D96A



INSTITUTO DO MEIO AMBIENTE
ESTADO DE ALAGOAS
Av. Fernandes Lima, 679
Farol – CEP 57057-450 – Maceió, Alagoas.
Fone: 3315-1738/1778
Fax 3315-1732; www.ima.al.gov.

INSTITUTO DO MEIO AMBIENTE DE ALAGOAS
SUPERVISÃO DE GEOPROCESSAMENTO

RELATÓRIO SEMANAL DE MONITORAMENTO DE FOCOS DE QUEIMADAS

Página: 12

Relatório:
19 a 25/11/2023

24/11/2023	01:16:02	-10,04780	-36,18520	0	-	-	AL-2702306-BC632E6717E94300B25C3A0087EA9FED
24/11/2023	01:16:02	-10,04840	-36,15810	0	-	Floresta Ombrófila	AL-2702306-BC632E6717E94300B25C3A0087EA9FED
24/11/2023	01:16:02	-10,06720	-36,18170	0	-	-	AL-2702306-BC632E6717E94300B25C3A0087EA9FED
24/11/2023	00:09:00	-9,99521	-36,19430	0	-	Floresta Ombrófila	-
24/11/2023	00:09:00	-9,99332	-36,17990	0	-	Floresta Ombrófila	-
24/11/2023	03:49:00	-10,14598	-36,21330	0	-	-	AL-2702306-F76D8DD794CB4CCFA0B1F0C7A6CF8189
24/11/2023	16:22:00	-10,13950	-36,33380	0	-	-	AL-2702306-3FF7057F8A0240679C2BA41F217DE8F9
24/11/2023	16:24:00	-10,14170	-36,33100	0	-	-	AL-2702306-076F8A86435E40C8ABB92970D440AF99
24/11/2023	23:26:02	-10,06670	-36,20880	0	-	-	AL-2702306-417DA0E5EA6042ABB7F717F180B27608
24/11/2023	23:44:18	-10,06950	-36,42860	0	-	Floresta Estacional	AL-2702306-AE51C85FC46A4F23B17B3808956E3D6E
24/11/2023	23:44:18	-9,96870	-36,19700	0	-	-	AL-2702306-559113734041401B8B841D232C66483C
25/11/2023	00:06:02	-10,06670	-36,20880	0	-	-	AL-2702306-417DA0E5EA6042ABB7F717F180B27608
25/11/2023	00:36:02	-10,06670	-36,20880	0	-	-	AL-2702306-417DA0E5EA6042ABB7F717F180B27608
25/11/2023	00:46:02	-10,06670	-36,20880	0	-	-	AL-2702306-417DA0E5EA6042ABB7F717F180B27608
25/11/2023	00:46:02	-10,06720	-36,18170	0	-	-	AL-2702306-BC632E6717E94300B25C3A0087EA9FED
25/11/2023	00:46:02	-10,08600	-36,20530	0	-	-	AL-2702306-DEA9804A9DC3407F935089051432D8A3
20/11/2023	16:49:00	-9,99025	-36,24080	0	-	-	AL-2702306-BC632E6717E94300B25C3A0087EA9FED
20/11/2023	16:49:00	-9,98950	-36,24270	0	-	-	AL-2702306-BC632E6717E94300B25C3A0087EA9FED
20/11/2023	16:49:00	-9,98818	-36,23620	0	-	Floresta Ombrófila	AL-2702306-BC632E6717E94300B25C3A0087EA9FED
23/11/2023	21:16:02	-9,95130	-36,20240	0	-	-	AL-2702306-A5C5441CEC524FEDA34841BE6E1A9AB4
23/11/2023	21:16:02	-9,97060	-36,19900	0	-	-	AL-2702306-559113734041401B8B841D232C66483C
23/11/2023	21:46:03	-10,16130	-36,29970	0	-	-	AL-2702306-048ABCCBC02A44A487CF6C0BA990C54F
23/11/2023	21:46:03	-10,16180	-36,27260	0	-	-	AL-2702306-BC632E6717E94300B25C3A0087EA9FED
23/11/2023	21:46:03	-10,18060	-36,29620	0	-	-	AL-2702306-1E7D82C567BD40ABA40D5CE8B7AA8720
23/11/2023	22:36:03	-10,16180	-36,27260	0	-	-	AL-2702306-BC632E6717E94300B25C3A0087EA9FED
23/11/2023	22:36:03	-10,18060	-36,29620	0	-	-	AL-2702306-1E7D82C567BD40ABA40D5CE8B7AA8720
23/11/2023	22:46:02	-9,95230	-36,14820	0	-	-	AL-2702306-7317606D605244968E972E0E5FE61817
20/11/2023	15:09:00	-9,97658	-36,24440	0	-	Floresta Ombrófila	-
20/11/2023	15:09:00	-9,97587	-36,24720	0	-	Floresta Ombrófila	-
20/11/2023	15:09:00	-9,97524	-36,24210	0	-	Floresta Ombrófila	-
20/11/2023	16:00:00	-9,98666	-36,24210	0	-	Floresta Ombrófila	-
25/11/2023	03:29:00	-10,07417	-36,19250	0	-	-	AL-2702306-3DD1D130657641CAB5665782A296D96A
25/11/2023	03:29:00	-10,06690	-36,19130	0	-	Floresta Ombrófila	AL-2702306-BC632E6717E94300B25C3A0087EA9FED
25/11/2023	03:29:00	-10,06618	-36,19560	0	-	-	AL-2702306-3DD1D130657641CAB5665782A296D96A
19/11/2023	03:42:00	-10,24925	-36,53100	0	-	Floresta Estacional	-
19/11/2023	03:42:00	-10,20815	-36,36280	0	-	-	AL-2706703-287CFEB1B1354AC4B2549715FA4933D4
19/11/2023	03:42:00	-10,20483	-36,36230	0	-	Floresta Estacional	AL-2706703-5FE5ED3E7F584D29A8FA9CCDBB918CCF
19/11/2023	03:42:00	-10,20152	-36,36170	0	-	-	AL-2706703-4AE1AC843C8B430B8E3C4FB8C65A0CAA
19/11/2023	04:33:00	-10,25303	-36,52470	0	-	-	AL-2706703-8CDBBD23EEC54869B7874A7847D59DA0
19/11/2023	04:33:00	-10,25236	-36,53020	0	-	Floresta Estacional	AL-2706703-C4D61F692F6C4DB98DB940E0D7AF528B
19/11/2023	15:28:00	-10,25554	-36,53000	0	-	Floresta Estacional	AL-2706703-8CDBBD23EEC54869B7874A7847D59DA0
19/11/2023	15:28:00	-10,25549	-36,53130	0	-	-	AL-2706703-8CDBBD23EEC54869B7874A7847D59DA0
19/11/2023	16:17:00	-10,25798	-36,52950	0	-	-	AL-2706703-8CDBBD23EEC54869B7874A7847D59DA0

Penedo

44



INSTITUTO DO MEIO AMBIENTE
ESTADO DE ALAGOAS

Av. Fernandes Lima, 679
Farol – CEP 57057-450 – Maceió, Alagoas.
Fone: 3315-1738/1778
Fax 3315-1732; www.ima.al.gov.

INSTITUTO DO MEIO AMBIENTE DE ALAGOAS
ASSESSORIA AMBIENTAL DE GEOPROCESSAMENTO
RELATÓRIO SEMANAL DE MONITORAMENTO DE FOCOS DE QUEIMADAS

Página: 13

19 a 25/11/2023

19/11/2023	16:17:00	-10,25782	-36,52870	0	-	-	AL-2706703-8CDBBD23EEC54869B7874A7847D59DA0
20/11/2023	00:43:00	-10,26212	-36,53460	0	-	-	AL-2706703-724CD323C4B0436C81624D0E42A755C5
20/11/2023	00:43:00	-10,26034	-36,52270	0	-	-	AL-2706703-B710335FA0AD4018A81CC9193625B7DB
20/11/2023	03:23:00	-10,11407	-36,47610	0	-	-	AL-2706703-4A413D1E3BE0452690CD39C904B0EBFF
20/11/2023	04:14:00	-10,13716	-36,41900	0	-	-	AL-2706703-5F6CE4D28F5B4189877C9F4E6A81C96A
20/11/2023	04:14:00	-10,12131	-36,46490	0	-	-	AL-2706703-5EB4D53732EB49AEA43EA341486750C7
20/11/2023	04:14:00	-10,12063	-36,47000	0	-	-	AL-2706703-26E3F6540EA7485496A47994B64E0A31
19/11/2023	03:53:00	-10,19228	-36,38300	0	-	-	AL-2706703-4AE1AC843C8B430B8E3C4FB8C65A0CAA
19/11/2023	02:51:00	-10,25130	-36,52900	0	-	-	AL-2706703-8CDBBD23EEC54869B7874A7847D59DA0
19/11/2023	02:51:00	-10,20810	-36,36210	0	-	-	AL-2706703-287CFEB1B1354AC4B2549715FA4933D4
19/11/2023	02:51:00	-10,20626	-36,36220	0	-	-	AL-2706703-5FE5ED3E7F584D29A8FA9CCDBB918CCF
19/11/2023	03:42:00	-10,25257	-36,53160	0	-	Floresta Estacional	AL-2706703-8CDBBD23EEC54869B7874A7847D59DA0
19/11/2023	03:42:00	-10,24981	-36,52750	0	-	-	AL-2706703-6D048F7A4EBD483A833D7C479B5BEF81
23/11/2023	15:54:00	-10,25038	-36,53450	0	-	Floresta Estacional	AL-2706703-5FE20F242CF8C4A1787DC48768A2EF7EC
23/11/2023	21:16:02	-10,12110	-36,38770	0	-	-	AL-2706703-5AEB8042BEFA4E07899AD2C0FA67F92E
24/11/2023	00:09:00	-10,26364	-36,50570	0	-	-	AL-2706703-D66112E3EE954B5086909259679C7E29
24/11/2023	00:09:00	-10,26558	-36,52120	0	-	-	AL-2706703-73D070D01F994A3ABDD7C28D7DAE6030
24/11/2023	23:44:18	-10,07140	-36,43740	0	-	-	AL-2706703-0BB28EDEBE1046378BE583F43C784959
25/11/2023	00:49:00	-10,25658	-36,48440	0	-	-	AL-2706703-7D585E21CC1844CE8D3BF5336B3E5008
25/11/2023	23:54:00	-10,26931	-36,50420	0	-	-	AL-2706703-D66112E3EE954B5086909259679C7E29
20/11/2023	04:14:00	-10,11995	-36,47520	0	-	-	AL-2706703-94B036AE8F9D45AE8CF4C726A9CDF6E3
20/11/2023	04:14:00	-10,11721	-36,45910	0	-	-	AL-2706703-5EB4D53732EB49AEA43EA341486750C7
20/11/2023	04:14:00	-10,11653	-36,46430	0	-	-	AL-2706703-8FB916753C00463398F5DB0A831B676B
20/11/2023	04:14:00	-10,11585	-36,46940	0	-	-	AL-2706703-97529691983A431CA550FFE97FAF3919
20/11/2023	04:14:00	-10,11517	-36,47450	0	-	-	AL-2706703-A38CDBD7D2C840348D4DE79264E6EDEC
20/11/2023	04:14:00	-10,11175	-36,46370	0	-	-	AL-2706703-C28C2100098A41539189CC6A58A1ECC2
20/11/2023	04:14:00	-10,11107	-36,46880	0	-	-	AL-2706703-A38CDBD7D2C840348D4DE79264E6EDEC
20/11/2023	16:49:00	-10,23710	-36,44700	0	-	-	AL-2706703-29C02A8AB236435194E9F0E9D6D53DA5
22/11/2023	16:11:00	-10,12719	-36,40510	0	-	-	AL-2706703-A8A289317C314D5CA739170395761E90
22/11/2023	16:11:00	-10,12644	-36,40050	0	-	-	AL-2706703-A6FDE7F85FF4DE8B5A8206E85BBA60F
22/11/2023	15:22:00	-10,12710	-36,40500	0	-	-	AL-2706703-A8A289317C314D5CA739170395761E90
22/11/2023	15:22:00	-10,12671	-36,40510	0	-	-	AL-2706703-4F52F599CC284AB8A51AC3C55D14003D
22/11/2023	15:22:00	-10,12671	-36,40190	0	-	-	AL-2706703-A8A289317C314D5CA739170395761E90
22/11/2023	15:22:00	-10,12629	-36,40200	0	-	-	AL-2706703-A8A289317C314D5CA739170395761E90
23/11/2023	15:54:00	-10,25375	-36,53400	0	-	-	AL-2706703-6C8F7CD4CA5445B6AAE4218169C2735D
19/11/2023	18:06:01	-9,83570	-37,26320	0	-	Caatinga	-
19/11/2023	15:28:00	-9,84397	-37,24910	0	-	Caatinga	AL-2700904-F575CA1480D34D6380117FB714ED81FE
19/11/2023	16:17:00	-9,84537	-37,24580	0	-	Caatinga	AL-2700904-D7FB3579E30D469286501FD688577D18
19/11/2023	16:17:00	-9,84224	-37,24880	0	-	Caatinga	AL-2700904-F575CA1480D34D6380117FB714ED81FE
19/11/2023	16:17:00	-9,84147	-37,24650	0	-	-	AL-2700904-F575CA1480D34D6380117FB714ED81FE
19/11/2023	16:17:00	-9,84141	-37,24400	0	-	-	AL-2700904-333F08F8ACB644D2B75AE7DA3A09FC91
23/11/2023	15:54:00	-9,84668	-37,25050	0	-	Caatinga	AL-2700904-7D512E8BA83F434AAF767A8087E63945
23/11/2023	15:54:00	-9,84325	-37,25100	0	-	Caatinga	AL-2700904-7D512E8BA83F434AAF767A8087E63945

Belo Monte

24



INSTITUTO DO MEIO AMBIENTE
ESTADO DE ALAGOAS
Av. Fernandes Lima, 679
Farol – CEP 57057-450 – Maceió, Alagoas.
Fone: 3315-1738/1778
Fax 3315-1732; www.ima.al.gov.

INSTITUTO DO MEIO AMBIENTE DE ALAGOAS
SUPERVISÃO DE GEOPROCESSAMENTO

RELATÓRIO SEMANAL DE MONITORAMENTO DE FOCOS DE QUEIMADAS

Página: 14

Relatório:
19 a 25/11/2023

		23/11/2023	16:43:00	-9,84480	-37,25010	0	-	Caatinga	AL-2700904-7D512E8BA83F434AAF767A8087E63945
		24/11/2023	15:35:00	-9,84828	-37,25450	0	-	Caatinga	AL-2700904-7D512E8BA83F434AAF767A8087E63945
		24/11/2023	15:35:00	-9,84441	-37,25990	0	-	Caatinga	AL-2700904-7D512E8BA83F434AAF767A8087E63945
		24/11/2023	15:35:00	-9,84378	-37,25500	0	-	Caatinga	AL-2700904-7D512E8BA83F434AAF767A8087E63945
		24/11/2023	15:35:00	-9,84166	-37,25880	0	-	Caatinga	AL-2700904-3F4069626A4845ECBC5755C4505CEDD1
		24/11/2023	15:35:00	-9,84101	-37,25410	0	-	Caatinga	AL-2700904-7D512E8BA83F434AAF767A8087E63945
		24/11/2023	15:35:00	-9,83928	-37,25540	0	-	Caatinga	AL-2700904-7D512E8BA83F434AAF767A8087E63945
		24/11/2023	16:24:00	-9,83759	-37,25550	0	-	Caatinga	AL-2700904-3F4069626A4845ECBC5755C4505CEDD1
		24/11/2023	16:24:00	-9,84980	-37,24890	0	-	Caatinga	AL-2700904-D7FB3579E30D469286501FD688577D18
		24/11/2023	16:24:00	-9,84619	-37,25380	0	-	Caatinga	AL-2700904-7D512E8BA83F434AAF767A8087E63945
		24/11/2023	16:24:00	-9,84119	-37,25060	0	-	Caatinga	AL-2700904-F575CA1480D34D6380117FB714ED81FE
		24/11/2023	16:24:00	-9,84189	-37,25470	0	-	Caatinga	AL-2700904-7D512E8BA83F434AAF767A8087E63945
		24/11/2023	23:44:24	-9,83240	-37,23930	0	-	-	AL-2700904-66B0FCF4510F4299B84CE974F4303146
		25/11/2023	16:07:00	-9,84957	-37,25090	0	-	Caatinga	AL-2700904-D7FB3579E30D469286501FD688577D18
		25/11/2023	16:07:00	-9,84676	-37,25500	0	-	Caatinga	AL-2700904-7D512E8BA83F434AAF767A8087E63945
		25/11/2023	16:56:00	-9,84045	-37,25650	0	-	Caatinga	AL-2700904-7D512E8BA83F434AAF767A8087E63945
		24/11/2023	03:49:00	-9,74559	-35,83430	0,06	APA de Santa Rita	-	-
		24/11/2023	03:49:00	-9,74219	-35,83370	0,06	APA de Santa Rita	-	-
		24/11/2023	14:26:00	-9,70720	-35,86640	0	-	-	AL-2704708-41D0803B026F4BA18D171D3ED170CF73
		24/11/2023	16:24:00	-9,71266	-35,85340	0	-	-	AL-2704708-5D880E0678B84275A3410664E1F6D2B4
		25/11/2023	03:36:00	-9,66620	-36,00920	0	-	-	AL-2704708-1F07EFD1C8D643C6B4E3D2DFFAC00E8C
		25/11/2023	03:29:00	-9,66079	-36,01860	0	-	-	AL-2704708-5697B3F2E6404E8884198D8F81C76F14
		25/11/2023	03:29:00	-9,65716	-36,01810	0	-	-	AL-2704708-5697B3F2E6404E8884198D8F81C76F14
		25/11/2023	03:29:00	-9,65283	-36,02170	0	-	-	AL-2704708-5697B3F2E6404E8884198D8F81C76F14
		25/11/2023	21:26:00	-9,74390	-35,96850	0	-	-	AL-2704708-DF8650582B074EE5A1C1EBFF4C06DCB6
		19/11/2023	01:36:00	-9,80280	-35,90390	0	-	-	AL-2704708-149AAFDBF9174A50BB634986ECD4AD83
		19/11/2023	00:05:00	-9,67704	-35,95100	0	-	Formações Pioneiras	AL-2704708-70E391130D2A47D29BC8F7A91DDAAAFCE
		19/11/2023	00:05:00	-9,67474	-35,93260	0	-	-	AL-2704708-B0FF135D9C8E443383F22DD676292CA8
		19/11/2023	13:46:01	-9,80280	-35,90390	0	-	-	AL-2704708-149AAFDBF9174A50BB634986ECD4AD83
		19/11/2023	15:28:00	-9,79813	-35,90280	0	-	-	AL-2704708-6AE8F9425ABA47D9BCE379D1D9F1A491
		19/11/2023	16:17:00	-9,80222	-35,90510	0	-	-	AL-2704708-149AAFDBF9174A50BB634986ECD4AD83
		19/11/2023	16:17:00	-9,80153	-35,90110	0	-	-	AL-2704708-149AAFDBF9174A50BB634986ECD4AD83
		20/11/2023	21:16:00	-9,70580	-35,94810	0	-	-	AL-2704708-7178C116B5EB4830B43F935F5D72283C
		20/11/2023	21:16:00	-9,70630	-35,92090	0	-	-	AL-2704708-1E12EB4021514243BB84E037D6DE2B65
		22/11/2023	21:16:00	-9,74390	-35,96850	0	-	-	AL-2704708-DF8650582B074EE5A1C1EBFF4C06DCB6
		22/11/2023	21:16:00	-9,76270	-35,99230	0	-	-	AL-2704708-014271E8522340CE9EC1E78DD37DF9D0
		22/11/2023	21:16:00	-9,76320	-35,96510	0	-	-	AL-2704708-DF8650582B074EE5A1C1EBFF4C06DCB6
		23/11/2023	00:46:01	-9,78400	-35,88000	0	-	Floresta Ombrófila	-
		19/11/2023	01:26:00	-9,80280	-35,90390	0	-	-	AL-2704708-149AAFDBF9174A50BB634986ECD4AD83
		24/11/2023	01:26:03	-10,29560	-36,32920	0	APA da Marituba do Peixe	Formações Pioneiras	AL-2702702-F1A2C521B6BF4F55B3776C4F481E3897
		24/11/2023	03:00:00	-10,29040	-36,31980	0	APA da Marituba do Peixe	Floresta Estacional	AL-2702702-BCAD515DEC254207B26CD1D5D69B5C5B
		24/11/2023	03:00:00	-10,28950	-36,32440	0	APA da Marituba do Peixe	Floresta Estacional	-
		24/11/2023	03:00:00	-10,28345	-36,32300	0	APA da Marituba do Peixe	Floresta Estacional	AL-2702702-A93D8D92E163436F8EDB183FF9B76764



**INSTITUTO DO MEIO AMBIENTE
ESTADO DE ALAGOAS**

Av. Fernandes Lima, 679
Farol – CEP 57057-450 – Maceió, Alagoas.
Fone: 3315-1738/1778
Fax 3315-1732; www.ima.al.gov.

**INSTITUTO DO MEIO AMBIENTE DE ALAGOAS
ASSESSORIA AMBIENTAL DE GEOPROCESSAMENTO
RELATÓRIO SEMANAL DE MONITORAMENTO DE FOCOS DE QUEIMADAS**

		24/11/2023	03:00:00	-10,28255	-36,32770	0	APA da Marituba do Peixe	Floresta Estacional	AL-2702702-C4BC4A6399FB4C49AFCFEC53C8649E32
		24/11/2023	03:49:00	-10,28859	-36,31680	0	APA da Marituba do Peixe	Floresta Estacional	-
		24/11/2023	03:49:00	-10,28804	-36,32040	0	APA da Marituba do Peixe	Floresta Estacional	-
		24/11/2023	03:49:00	-10,28749	-36,32400	0	APA da Marituba do Peixe	Floresta Estacional	-
		24/11/2023	03:49:00	-10,28412	-36,32350	0	APA da Marituba do Peixe	Floresta Estacional	AL-2702702-A93D8D92E163436F8EDB183FF9B76764
		24/11/2023	03:49:00	-10,28357	-36,32710	0	APA da Marituba do Peixe	Floresta Estacional	AL-2702702-C4BC4A6399FB4C49AFCFEC53C8649E32
		24/11/2023	15:35:00	-10,29088	-36,32400	0	APA da Marituba do Peixe	Floresta Estacional	-
		25/11/2023	16:07:00	-10,32481	-36,32860	0	APA da Marituba do Peixe	Formações Pioneiras	-
		25/11/2023	04:21:00	-10,25403	-36,29430	0	-	-	AL-2702702-15277C241EBF4C909D431129CBBA9E20
		25/11/2023	04:21:00	-10,25359	-36,29770	0	-	-	AL-2702702-15277C241EBF4C909D431129CBBA9E20
		25/11/2023	04:21:00	-10,25315	-36,30120	0	-	-	AL-2702702-15277C241EBF4C909D431129CBBA9E20
		24/11/2023	01:26:03	-10,27680	-36,30570	0	-	-	AL-2702702-FFF4CEB41ABC4E45B2D2F5AA765B6276
		24/11/2023	01:26:03	-10,29610	-36,30210	0	-	-	AL-2702702-1D73A035837545FF8A830C5B19BEFF94
		25/11/2023	04:36:03	-10,25740	-36,30920	0	-	-	AL-2702306-19B643C9D70A49418F801001008A9062
		25/11/2023	04:36:03	-10,25790	-36,28210	0	-	Floresta Estacional	AL-2702306-FE5948B197F54B4FA33AA49F6E8E696D
		25/11/2023	04:21:00	-10,25898	-36,29850	0	-	-	AL-2702702-15277C241EBF4C909D431129CBBA9E20
		24/11/2023	01:26:03	-10,27620	-36,33270	0	-	-	AL-2702702-F1A2C521B6BF4F55B3776C4F481E3897
		23/11/2023	16:43:00	-9,42726	-36,03430	0	-	-	AL-2700409-C56CA41056104D28A1B8558C183DFFED
		24/11/2023	23:44:27	-9,37840	-35,93250	0	-	-	AL-2705507-B688319B7C624109BEA24B8EB69D098D
		19/11/2023	02:51:00	-9,54540	-36,02820	0	-	-	AL-2700409-8D1F662B2526462F9B90C914D8F30D56
		19/11/2023	02:51:00	-9,54419	-36,03440	0	-	-	AL-2700409-0007C42AA495474EACD8F89A17046A3C
		19/11/2023	02:51:00	-9,54125	-36,03140	0	-	-	AL-2700409-0007C42AA495474EACD8F89A17046A3C
		19/11/2023	02:51:00	-9,53881	-36,02660	0	-	-	AL-2700409-0007C42AA495474EACD8F89A17046A3C
		19/11/2023	02:51:00	-9,53757	-36,03290	0	-	-	AL-2700409-0007C42AA495474EACD8F89A17046A3C
		20/11/2023	03:23:00	-9,45002	-36,03350	0	-	-	AL-2700409-EC4C588D35304146830BE560025F6531
		20/11/2023	21:35:59	-9,49210	-36,06620	0	-	-	AL-2700409-6632696C92AE45D4993B81CD63702F17
		20/11/2023	22:25:59	-9,49210	-36,06620	0	-	-	AL-2700409-6632696C92AE45D4993B81CD63702F17
		20/11/2023	23:05:59	-9,49210	-36,06620	0	-	-	AL-2700409-6632696C92AE45D4993B81CD63702F17
		22/11/2023	23:35:59	-9,47380	-36,01520	0	-	-	AL-2700409-5584A81731884D39B7C7814D0A393381
		22/11/2023	23:35:59	-9,49310	-36,01190	0	-	-	AL-2700409-65EB5963C5D1439EA0175FF9749F4979
		23/11/2023	03:17:00	-9,47310	-36,14550	0	-	-	AL-2701308-519BF03B5EF3487EA7A6DFE87B5353F4
		23/11/2023	03:17:00	-9,47230	-36,15000	0	-	-	AL-2701308-519BF03B5EF3487EA7A6DFE87B5353F4
		23/11/2023	03:17:00	-9,46863	-36,14470	0	-	-	AL-2701308-519BF03B5EF3487EA7A6DFE87B5353F4
		23/11/2023	16:43:00	-9,42606	-36,03380	0	-	-	AL-2700409-C56CA41056104D28A1B8558C183DFFED
		20/11/2023	16:00:00	-8,89346	-35,27890	0	-	-	AL-2704500-6DEEEDD48A1C4BED940424994739DD62
		20/11/2023	16:00:00	-8,89003	-35,27950	0	-	-	AL-2704500-6DEEEDD48A1C4BED940424994739DD62
		23/11/2023	15:54:00	-9,02284	-35,30900	0	-	-	AL-2707305-99969539AE324685B0EFA979B264E812
		23/11/2023	15:54:00	-9,01951	-35,30950	0	-	Floresta Ombrófila	AL-2707305-99969539AE324685B0EFA979B264E812
		23/11/2023	15:54:00	-9,01404	-35,29600	0	-	-	AL-2704500-377B63BBADFE467090365A3A93F24FAB
		23/11/2023	15:54:00	-8,95353	-35,19040	0	-	Transição Fitoecológica	-
		23/11/2023	15:03:00	-9,02236	-35,30530	0	-	-	AL-2704500-43289F65C71349D48F995CF1210F17EC
		23/11/2023	15:03:00	-9,02193	-35,30490	0	-	Floresta Ombrófila	AL-2704500-43289F65C71349D48F995CF1210F17EC
		24/11/2023	16:22:00	-9,03023	-35,26330	0	-	-	AL-2704500-F614E0AAE7EB4358B2650C2CD3526618

Atalaia

17

Maragogi

14



INSTITUTO DO MEIO AMBIENTE
ESTADO DE ALAGOAS

Av. Fernandes Lima, 679
Farol – CEP 57057-450 – Maceió, Alagoas.
Fone: 3315-1738/1778
Fax 3315-1732; www.ima.al.gov.

INSTITUTO DO MEIO AMBIENTE DE ALAGOAS
SUPERVISÃO DE GEOPROCESSAMENTO

RELATÓRIO SEMANAL DE MONITORAMENTO DE FOCOS DE QUEIMADAS

Página: 16

Relatório:
19 a 25/11/2023

		24/11/2023	15:35:00	-9,03083	-35,26270	0	-	-	AL-2704500-F614E0AAE7EB4358B2650C2CD3526618
		24/11/2023	15:35:00	-9,03017	-35,26030	0	-	Floresta Ombrófila	-
		24/11/2023	16:24:00	-9,03476	-35,23400	0	-	-	AL-2704500-007CCD484FDC4FAB84D7A3B09449D97C
		24/11/2023	16:24:00	-9,03402	-35,25850	0	-	Floresta Ombrófila	-
		24/11/2023	16:24:00	-8,99114	-35,27700	0	-	-	AL-2704500-09AE9D3796F14A788405D856D061086A
		20/11/2023	15:09:00	-9,50319	-35,79810	0	APA do Pratagy	-	AL-2704302-FA183BBE7EF34765953220C41F10A0FE
		20/11/2023	15:09:00	-9,49872	-35,79960	0	APA do Pratagy	-	AL-2704302-FA183BBE7EF34765953220C41F10A0FE
		20/11/2023	16:00:00	-9,50311	-35,79290	0	APA do Pratagy	-	AL-2704302-FA183BBE7EF34765953220C41F10A0FE
		20/11/2023	16:00:00	-9,49751	-35,80120	0	APA do Pratagy	-	AL-2704302-FA183BBE7EF34765953220C41F10A0FE
		20/11/2023	16:00:00	-9,49414	-35,80180	0	APA do Pratagy	-	AL-2704302-FA183BBE7EF34765953220C41F10A0FE
		22/11/2023	16:11:00	-9,54661	-35,84860	0	-	-	AL-2707701-0ADE1FB73E4A4B7EAE8C55E4E1681A23
		22/11/2023	16:11:00	-9,54556	-35,84730	0	-	-	AL-2707701-0ADE1FB73E4A4B7EAE8C55E4E1681A23
		25/11/2023	00:35:59	-9,41790	-35,91630	0	-	-	AL-2700409-E8F7426F32104E56A0A1023DDE373F33
		25/11/2023	23:54:00	-9,45801	-35,89770	0	-	-	AL-2707701-0D6106C1C20B4D7190A94AB4F0BD703E
		25/11/2023	23:54:00	-9,45957	-35,90260	0	-	-	AL-2707701-0D6106C1C20B4D7190A94AB4F0BD703E
		19/11/2023	00:05:00	-9,47440	-35,89330	0	-	Floresta Ombrófila	AL-2707701-0D6106C1C20B4D7190A94AB4F0BD703E
		19/11/2023	00:05:00	-9,47212	-35,87500	0	-	-	AL-2707701-81B3EBED309D46D7BDD1DAC4D245E
		19/11/2023	01:26:00	-9,80330	-35,87660	0	RPPN Saint Michel 1	-	-
		19/11/2023	04:16:00	-9,80180	-35,95830	0	-	-	AL-2700607-638E7264A9274CCD823FA515A96FF38D
		19/11/2023	03:42:00	-9,79791	-35,94970	0	-	-	AL-2700607-5E9FEAF0B5094EA789BD4EC8D4BD55B7
		19/11/2023	03:42:00	-9,79129	-35,94860	0	-	Floresta Ombrófila	AL-2700607-40245D910F4545A8A2FF440E31639587
		19/11/2023	04:33:00	-9,79790	-35,94120	0	-	-	AL-2700607-49DE96CD768B4A0BD7AE8A4748EFA53
		19/11/2023	04:33:00	-9,79713	-35,94760	0	-	-	AL-2700607-5E9FEAF0B5094EA789BD4EC8D4BD55B7
		19/11/2023	04:33:00	-9,79121	-35,94020	0	-	Floresta Ombrófila	AL-2700607-8609BC478D2A4FE69BF60DE9DFD937C4
		19/11/2023	04:33:00	-9,79047	-35,94640	0	-	-	AL-2700607-5E9FEAF0B5094EA789BD4EC8D4BD55B7
		19/11/2023	15:28:00	-9,81055	-35,89190	0	-	-	AL-2700607-B7AB9AB7703E44CFB902E482C633E46D
		19/11/2023	15:28:00	-9,80993	-35,88740	0	-	-	AL-2700607-B7AB9AB7703E44CFB902E482C633E46D
		25/11/2023	03:29:00	-9,65647	-36,02220	0	-	-	AL-2704708-5697B3F2E640E8884198D8F81C76F14
		19/11/2023	15:28:00	-9,59278	-35,96790	0	-	-	AL-2706901-0C299499099E4E99B085897A94C62459
		21/11/2023	00:21:18	-9,62810	-36,10410	0	-	-	AL-2706901-D6F7281AAF224073A37FD40B8F651DCE
		21/11/2023	00:21:18	-9,63090	-36,11540	0	-	Floresta Ombrófila	AL-2706901-D6F7281AAF224073A37FD40B8F651DCE
		21/11/2023	00:21:18	-9,63360	-36,12660	0	-	-	AL-2706901-2CF44DF641EF4784B1DA614E17BC3466
		20/11/2023	00:43:00	-9,62754	-36,06410	0	-	Floresta Ombrófila	AL-2706901-F034382D876C49448D7C1151814EA6AF
		25/11/2023	03:29:00	-9,66301	-36,02760	0	-	-	AL-2704708-5697B3F2E640E8884198D8F81C76F14
		25/11/2023	03:29:00	-9,66009	-36,02280	0	-	-	AL-2704708-5697B3F2E640E8884198D8F81C76F14
		25/11/2023	03:29:00	-9,65939	-36,02700	0	-	-	AL-2704708-5697B3F2E640E8884198D8F81C76F14
		19/11/2023	00:16:01	-9,98540	-36,43870	0	-	-	AL-2709152-1AC26D51A01C4E06A97B3ADC6613E2DD
		22/11/2023	03:36:00	-9,989830	-36,37330	0	-	-	AL-2709152-C7F56A10A9974E17B84019E040B6F65D
		20/11/2023	00:26:02	-10,02550	-36,35100	0	-	-	AL-2702306-BC632E6717E94300B25C3A0087EA9FED
		20/11/2023	23:16:02	-9,98690	-36,35780	0	-	-	AL-2709152-9D67789579D64DF68FE2E7C139ECB4B3
		20/11/2023	23:16:02	-9,98740	-36,33080	0	-	-	AL-2702306-BC632E6717E94300B25C3A0087EA9FED
		20/11/2023	23:16:02	-10,00620	-36,35440	0	-	Floresta Estacional	AL-2709152-1B0A7F0A856A47C1A6A19B799BDE21F1
		20/11/2023	23:16:02	-10,00670	-36,32740	0	-	-	AL-2702306-BC632E6717E94300B25C3A0087EA9FED



INSTITUTO DO MEIO AMBIENTE
ESTADO DE ALAGOAS

Av. Fernandes Lima, 679
Farol – CEP 57057-450 – Maceió, Alagoas.
Fone: 3315-1738/1778
Fax 3315-1732; www.ima.al.gov.

INSTITUTO DO MEIO AMBIENTE DE ALAGOAS
ASSESSORIA AMBIENTAL DE GEOPROCESSAMENTO
RELATÓRIO SEMANAL DE MONITORAMENTO DE FOCOS DE QUEIMADAS

Página: 17

19 a 25/11/2023

		23/11/2023	22:06:02	-9,98690	-36,35780	0	-	-	AL-2709152-9D67789579D64DF68FE2E7C139ECB4B3
		25/11/2023	15:16:00	-9,89207	-36,38430	0	-	-	AL-2709152-2B11FF447B54C1E933C7CB94661DBD7
Jequiá da Praia	8	23/11/2023	21:56:01	-9,93550	-36,01590	0	-	-	AL-2703759-ABA6D3C3BBC14C48B81CE1034A99B9C9
		24/11/2023	05:06:01	-9,89430	-36,15850	0	-	-	AL-2703759-805CFC090CC44D90B1D684FEF92F1E02
		19/11/2023	03:42:00	-9,90722	-36,16030	0	-	-	AL-2703759-F6A6F559881E437E93407E64299BEB26
		19/11/2023	15:28:00	-9,90523	-36,15270	0	-	-	AL-2703759-805CFC090CC44D90B1D684FEF92F1E02
		22/11/2023	01:26:02	-9,97260	-36,09050	0	-	Floresta Ombrófila	AL-2703759-A396A7C9214242CB919AB5DED318F2EF
		22/11/2023	01:26:02	-9,97310	-36,06340	0	-	-	AL-2703759-03D3E45BF2FF44C480A37184DF57E158
		22/11/2023	01:26:02	-9,99240	-36,05990	0	-	-	AL-2703759-1FF490AC34BC4E33A4BAAEC1F56A8E7
		21/11/2023	00:06:01	-9,97310	-36,06340	0	-	-	AL-2703759-03D3E45BF2FF44C480A37184DF57E158
São Miguel dos Campos	8	20/11/2023	02:26:00	-9,79980	-36,06700	0	-	-	AL-2708600-93FB260AF4F74A1A961A26FDACF42EF4
		20/11/2023	02:26:01	-9,81910	-36,06360	0	-	-	AL-2708600-661EBD4877BB43A9B972D584778690A0
		20/11/2023	04:14:00	-9,79697	-36,17350	0	-	-	AL-2708600-072D8DAF17EC46169F1860FFB6457D4D
		20/11/2023	04:14:00	-9,79541	-36,16880	0	-	-	AL-2708600-D3DA504E82A748DA904E5D5F759130C4
		20/11/2023	04:14:00	-9,79472	-36,17420	0	-	-	AL-2708600-072D8DAF17EC46169F1860FFB6457D4D
		20/11/2023	04:14:00	-9,79212	-36,17290	0	-	-	AL-2708600-072D8DAF17EC46169F1860FFB6457D4D
		22/11/2023	22:56:00	-9,74190	-36,07720	0	-	-	AL-2708600-75777A421704424B8B6C5501A7D39B2F
		22/11/2023	22:56:00	-9,76120	-36,07380	0	-	-	AL-2708600-75777A421704424B8B6C5501A7D39B2F
Murici	7	24/11/2023	16:22:00	-9,27655	-35,95300	0	APA de Murici	-	AL-2705507-690D894B4C714408A291AC417911B321
		24/11/2023	15:35:00	-9,27374	-35,95050	0	APA de Murici	-	AL-2705507-690D894B4C714408A291AC417911B321
		24/11/2023	16:24:00	-9,27662	-35,94820	0	APA de Murici	-	AL-2705507-690D894B4C714408A291AC417911B321
		24/11/2023	23:44:27	-9,37490	-35,91620	0	-	-	AL-2705507-B688319B7C624109BEA24B8EB69D098D
		24/11/2023	23:44:27	-9,37660	-35,92430	0	-	-	AL-2705507-B688319B7C624109BEA24B8EB69D098D
		24/11/2023	23:44:27	-9,36680	-35,92650	0	-	-	AL-2705507-45F028DCEE344F9C89296E9C86B50BFE
		23/11/2023	15:54:00	-9,35357	-35,95240	0	-	-	AL-2705507-C7A9544577AC4794BF6A4A43375AACB
Craíbas	6	19/11/2023	15:28:00	-9,59389	-36,74140	0	-	-	AL-2702355-07358D5889C341618DF1F27EB96F5ADF
		19/11/2023	16:17:00	-9,59218	-36,74050	0	-	-	AL-2702355-F3817EBF1A4C442EAB90DDF3701F7FCB
		19/11/2023	16:17:00	-9,59682	-36,74340	0	-	-	AL-2702355-07358D5889C341618DF1F27EB96F5ADF
		19/11/2023	16:17:00	-9,59563	-36,73630	0	-	-	AL-2702355-07358D5889C341618DF1F27EB96F5ADF
		19/11/2023	16:17:00	-9,59337	-36,74760	0	-	-	AL-2702355-DDD177DE67D54F2683DA3CACB1DD190F
		19/11/2023	16:17:00	-9,59278	-36,74410	0	-	-	AL-2702355-DDD177DE67D54F2683DA3CACB1DD190F
Pão de Açúcar	6	21/11/2023	16:32:00	-9,73133	-37,43140	0	-	-	AL-2706406-9F8F690D04F14A39AB7B26CDBDA5D69E
		19/11/2023	15:28:00	-9,50896	-37,59520	0	-	-	AL-2708402-C453415811CF4219B645A2B5D9F14FBB
		19/11/2023	15:28:00	-9,50857	-37,59220	0	-	-	AL-2708402-C453415811CF4219B645A2B5D9F14FBB
		19/11/2023	16:17:00	-9,50932	-37,59380	0	-	Caatinga	AL-2708402-C453415811CF4219B645A2B5D9F14FBB
		21/11/2023	15:39:00	-9,73426	-37,43090	0	-	-	AL-2706406-9D567671E9404D5D9D802F40AF3EF708
		21/11/2023	15:39:00	-9,73019	-37,43130	0	-	-	AL-2706406-9F8F690D04F14A39AB7B26CDBDA5D69E
Paripueira	6	22/11/2023	00:26:00	-9,41377	-35,64910	0	-	-	AL-2706448-FA3FA60070D6401AB7B926977D42235F
		22/11/2023	00:26:00	-9,41250	-35,64010	0	-	-	AL-2706448-5C0C4CCFE0EC41E5B80DDC26D3406736
		20/11/2023	04:14:00	-9,42219	-35,64290	0	-	-	AL-2706448-FA3FA60070D6401AB7B926977D42235F
		20/11/2023	04:14:00	-9,42141	-35,64870	0	-	Floresta Ombrófila	AL-2706448-FA3FA60070D6401AB7B926977D42235F
		20/11/2023	04:14:00	-9,41641	-35,64790	0	-	-	AL-2706448-FA3FA60070D6401AB7B926977D42235F
		24/11/2023	02:57:00	-9,45909	-35,58590	0	-	Floresta Ombrófila	AL-2706448-3649309588C048D6B0316093BBBC9391



Av. Fernandes Lima, 679
Farol – CEP 57057-450 – Maceió, Alagoas.
Fone: 3315-1738/1778
Fax 3315-1732; www.ima.al.gov.

INSTITUTO DO MEIO AMBIENTE DE ALAGOAS
SUPERVISÃO DE GEOPROCESSAMENTO
RELATÓRIO SEMANAL DE MONITORAMENTO DE FOCOS DE QUEIMADAS

Página: 18

Relatório:
19 a 25/11/2023

São José da Laje	6	19/11/2023	16:17:00	-9,02636	-36,01290	0	APA de Murici	-	AL-2708303-464F937CA80345E38016953DD592C8AD
		24/11/2023	22:25:56	-8,97460	-36,01670	0	APA de Murici	-	AL-2708303-2CBC602101FA48EDB577EF732B6A245
		24/11/2023	22:25:56	-8,97510	-35,98960	0	APA de Murici	-	AL-2708303-49C2203134274D84A180D69A4DA9ADDB
		24/11/2023	00:09:00	-8,98257	-36,07850	0	-	-	AL-2708303-52FE1091152546BD94DD2DF2EEB23C25
		24/11/2023	15:35:00	-8,99197	-36,09230	0	-	-	AL-2708303-52FE1091152546BD94DD2DF2EEB23C25
		24/11/2023	15:35:00	-8,99146	-36,08870	0	-	-	AL-2708303-52FE1091152546BD94DD2DF2EEB23C25
Arapiraca	5	24/11/2023	16:24:00	-9,68459	-36,68430	0	-	-	AL-2700300-756DF5BC8AB248B9BDCBE66B31D66A73
		19/11/2023	15:28:00	-9,71302	-36,64900	0	-	Floresta Estacional	-
		19/11/2023	15:28:00	-9,71239	-36,64760	0	-	-	AL-2700300-D5EDADBFO484ACFB22DBDD092C2C766
		23/11/2023	15:01:00	-9,84132	-36,57940	0	-	-	AL-2700300-78D88DAF598B4A84B4529B0FD38C8A91
		24/11/2023	15:35:00	-9,68758	-36,68590	0	-	-	AL-2700300-55AE60AC2351483EAECBADA08251B29D
Campo Alegre	5	19/11/2023	21:56:01	-9,87300	-36,27020	0	-	-	AL-2701407-295AA691B3124526A4C12088FB8C49F0
		19/11/2023	22:16:01	-9,87300	-36,27020	0	-	-	AL-2701407-295AA691B3124526A4C12088FB8C49F0
		19/11/2023	22:16:01	-9,87350	-36,24320	0	-	-	AL-2701407-E4165CB53A934BD6A3A353A25AA8FFDB
		19/11/2023	22:16:01	-9,89230	-36,26680	0	-	-	AL-2701407-D7A7EA8B3F524860A6F04BBF577366D2
		19/11/2023	22:16:01	-9,89280	-36,23980	0	-	Floresta Ombrófila	AL-2701407-9EBBF24A792C48CAB76025FEC6C56817
Joaquim Gomes	5	23/11/2023	03:19:00	-9,04782	-35,72210	0	APA de Murici	-	-
		23/11/2023	03:19:00	-9,04710	-35,72630	0	APA de Murici	-	-
		23/11/2023	04:08:00	-9,04736	-35,72030	0	APA de Murici	-	-
		24/11/2023	00:09:00	-9,08678	-35,80780	0	APA de Murici	-	AL-2703809-2D07CFBEB1EA4C35A8B811BE0805C990
		24/11/2023	00:09:00	-9,08503	-35,79430	0	APA de Murici	-	AL-2703809-95733B2F974C4FEFA614116C2FA3BF09
Traipu	5	23/11/2023	18:36:02	-10,05310	-36,93460	0	-	-	AL-2709202-3D7556CFB5914F96B7FDB7DC1A058E74
		23/11/2023	18:46:02	-10,05310	-36,93460	0	-	-	AL-2709202-3D7556CFB5914F96B7FDB7DC1A058E74
		24/11/2023	15:35:00	-9,83560	-36,95480	0	-	Transição Fitoecológica	-
		24/11/2023	16:24:00	-9,83472	-36,95320	0	-	Transição Fitoecológica	-
		22/11/2023	15:22:00	-10,06522	-36,92150	0	-	-	AL-2708204-51E174B337704AEE9C6B9DE3504E64C7
		21/11/2023	00:36:00	-9,68350	-36,11440	0	-	-	AL-2701001-72B7EC4270AB4C75A860BEE7D7BA0D8D
Boca da Mata	4	21/11/2023	00:56:00	-9,66470	-36,09060	0	-	-	AL-2701001-40CD1D865CB34B1BBEE56F0689F4C89C
		23/11/2023	22:16:00	-9,72010	-36,21600	0	-	Floresta Ombrófila	AL-2701407-98EFF0310AAB468E86DB2DD843629AF7
		24/11/2023	23:44:23	-9,67690	-36,12740	0	-	-	AL-2701001-4C55962AAB364EDB6B39D3D770E615D
		25/11/2023	15:16:00	-9,51434	-36,89660	0	-	-	AL-2701209-9682563BB0CB44B288326F52339262
Cacimbinhas	4	25/11/2023	15:16:00	-9,51377	-36,89200	0	-	-	AL-2701209-9682563BB0CB44B288326F52339262
		25/11/2023	16:07:00	-9,51725	-36,89420	0	-	-	AL-2701209-1455F01BB3EB4D1780AEF01EEEB3D3FE
		25/11/2023	16:07:00	-9,51667	-36,89050	0	-	Transição Fitoecológica	AL-2701209-9682563BB0CB44B288326F52339262
		24/11/2023	23:44:33	-8,99820	-35,93030	0	APA de Murici	-	-
Ibateguara	4	24/11/2023	23:44:33	-9,00000	-35,93840	0	APA de Murici	-	AL-2708303-15879DFD6CD842BB90C7BB7CECB495D7
		24/11/2023	15:35:00	-8,89255	-35,85030	0	-	-	AL-2703007-857DE92D636A4870AE3DC64FF5EF7518
		24/11/2023	15:35:00	-8,89240	-35,85300	0	-	Floresta Estacional	AL-2703007-857DE92D636A4870AE3DC64FF5EF7518
		21/11/2023	16:32:00	-9,69042	-36,47350	0	-	-	AL-2709103-2202DF5A926B43698C90587363160E12
Limoeiro de Anadia	4	21/11/2023	16:32:00	-9,68583	-36,47730	0	-	-	AL-2709103-2202DF5A926B43698C90587363160E12
		21/11/2023	16:32:00	-9,68528	-36,47430	0	-	-	AL-2709103-2202DF5A926B43698C90587363160E12
		24/11/2023	00:26:01	-9,77410	-36,42190	0	-	-	AL-2704203-186AFC92D4594A4CAF88F79B43A8C674
Major Isidoro	4	20/11/2023	00:43:00	-9,49678	-37,02950	0	-	-	AL-2704401-552938255AD547E4A5FD11F091E7B136



INSTITUTO DO MEIO AMBIENTE
ESTADO DE ALAGOAS

Av. Fernandes Lima, 679
Farol – CEP 57057-450 – Maceió, Alagoas.
Fone: 3315-1738/1778
Fax 3315-1732; www.ima.al.gov.

INSTITUTO DO MEIO AMBIENTE DE ALAGOAS
ASSESSORIA AMBIENTAL DE GEOPROCESSAMENTO
RELATÓRIO SEMANAL DE MONITORAMENTO DE FOCOS DE QUEIMADAS

Página: 19

19 a 25/11/2023

		20/11/2023	03:23:00	-9,49328	-37,02680	0	-	Caatinga	AL-2704401-6ED574A8C0304C1BBE252E4DF637FFDB
		20/11/2023	03:23:00	-9,49259	-37,03080	0	-	-	AL-2704401-6ED574A8C0304C1BBE252E4DF637FFDB
		19/11/2023	16:17:00	-9,57670	-36,91770	0	-	-	AL-2704401-33D98B4E22734FCDAB4F7C46B4720916
Porto Calvo	4	19/11/2023	12:29:00	-9,02729	-35,41960	0	-	-	AL-2707305-4EE64FB5AA7D40DF91E2A02BCFBE5ABF
		19/11/2023	12:29:00	-9,01960	-35,41200	0	-	-	AL-2707305-ED141463359344B5BD95AA5F8F5A64B3
		24/11/2023	15:35:00	-8,94824	-35,41160	0	-	-	AL-2703502-9B92E6E70BCB4AD297F4A7F63DA86E96
		24/11/2023	16:24:00	-9,04918	-35,49020	0	-	-	AL-2707305-41BF68A0F5E94006912B6281C0822CB2
		19/11/2023	04:33:00	-9,92301	-36,53070	0	-	-	AL-2708808-B2D3CEEC4B2D4E1C869EA5C681A6D2E0
São Sebastião	4	19/11/2023	01:56:01	-9,96450	-36,52290	0	-	-	AL-2708808-8B7970CD6F4041C88853813C24299646
		19/11/2023	03:53:00	-9,92097	-36,53430	0	-	-	AL-2708808-45190DAECB964936BE4E3C143E2AA0AD
		19/11/2023	03:53:00	-9,91813	-36,52720	0	-	-	AL-2708808-93E5BB776560499CB704F0F936C47732
		19/11/2023	15:28:00	-9,21447	-35,99040	0	APA de Murici	-	AL-2701100-943AD38C2EEA42F7B88DC52BA1B4EC3
Branquinha	3	19/11/2023	15:28:00	-9,21416	-35,99260	0	APA de Murici	-	AL-2701100-943AD38C2EEA42F7B88DC52BA1B4EC3
		23/11/2023	15:54:00	-9,23350	-36,03240	0	-	-	AL-2701100-2AEE2D78E855460DA12CAD47519B298D
		23/11/2023	15:54:00	-9,61478	-35,80690	0	APA do Catolé e Fernão Velho	-	-
Coqueiro Seco	3	23/11/2023	16:43:00	-9,61696	-35,80460	0	APA do Catolé e Fernão Velho	Formações Pioneiras	AL-2702207-A3EC00CDE5A44DC181A61485F364D5A2
		23/11/2023	16:43:00	-9,61739	-35,80630	0	APA do Catolé e Fernão Velho	Formações Pioneiras	-
		19/11/2023	15:28:00	-9,28736	-38,13120	0	-	Caatinga	AL-2702405-9F1D1323BFCB459AA9C501D535B286AF
Delmiro Gouveia	3	19/11/2023	15:28:00	-9,28674	-38,13330	0	-	Caatinga	AL-2702405-9F1D1323BFCB459AA9C501D535B286AF
		21/11/2023	15:39:00	-9,41746	-38,14110	0	-	-	AL-2702405-12A2304D898348228773C4492330F257
		22/11/2023	00:26:00	-10,21530	-36,64840	0	-	-	AL-2703205-C5767EAC483540858102799F9D135BB3
Igreja Nova	3	22/11/2023	00:26:00	-10,22427	-36,64710	0	-	-	AL-2703205-916565645DEB45A68030ED0D28857897
		25/11/2023	16:07:00	-10,16220	-36,53950	0	-	-	AL-2703205-1021D22CCD284E9C92B6C4DF596E598C
		24/11/2023	16:24:00	-9,22679	-37,71270	0	-	Caatinga	-
Inhapi	3	25/11/2023	15:16:00	-9,20406	-37,75440	0	-	Transição Fitoecológica	-
		25/11/2023	15:16:00	-9,19773	-37,75480	0	-	Transição Fitoecológica	AL-2703304-083DB6F724F7447C87050CC3444AEB3
		20/11/2023	16:00:00	-8,99614	-37,57920	0	-	Caatinga	AL-2705002-E902D65C36B64D9081FAB4F54C38BE66
Mata Grande	3	20/11/2023	16:49:00	-8,99333	-37,57780	0	-	-	AL-2705002-597925A1FB414C97B661E27349C631B5
		25/11/2023	16:05:00	-9,00720	-37,62120	0	-	Caatinga	-
		22/11/2023	16:11:00	-8,93461	-35,63230	0	-	-	AL-2705606-0ACCFD32ADE946F5A2D56460A73EC6C6
Novo Lino	3	22/11/2023	16:11:00	-8,93375	-35,62720	0	-	-	AL-2705606-0ACCFD32ADE946F5A2D56460A73EC6C6
		23/11/2023	15:54:00	-8,93399	-35,63860	0	-	-	AL-2705606-0ACCFD32ADE946F5A2D56460A73EC6C6
		24/11/2023	14:36:01	-9,89730	-35,99560	0	-	Floresta Ombrófila	-
Roteiro Roteiro Roteiro	3	24/11/2023	15:35:00	-9,91315	-35,97250	0	-	-	AL-2707800-3D27847294D74BB9B68B6CBC19B2B794
		24/11/2023	15:35:00	-9,90954	-35,97670	0	-	-	AL-2707800-3D27847294D74BB9B68B6CBC19B2B794
		25/11/2023	16:05:00	-9,04670	-35,94670	0	APA de Murici	-	AL-2709301-CEBB29E13BF742A981649275FB3BF539
União dos Palmares	3	23/11/2023	15:54:00	-9,14019	-36,06110	0	-	-	AL-2709301-7E91ED719DEA4430B6CD0C0F28C1E6F1
		23/11/2023	15:54:00	-9,13967	-36,05760	0	-	-	AL-2709301-7E91ED719DEA4430B6CD0C0F28C1E6F1
		23/11/2023	01:06:00	-9,68697	-36,25390	0	-	-	AL-2700201-B75DFFF429C248C0A672875F8CADCABA
Anadia	2	23/11/2023	01:06:00	-9,68194	-36,26000	0	-	-	AL-2700201-725888366ACE423CA4B5B0D7C5E35B9F
		20/11/2023	16:00:00	-9,68151	-37,13080	0	-	-	AL-2700706-3D8F52CABA38492E8953C0FC00F1685B
Batalha	2	20/11/2023	16:00:00	-9,67820	-37,13140	0	-	-	AL-2700706-3D8F52CABA38492E8953C0FC00F1685B
		22/11/2023	16:11:00	-9,91273	-36,83560	0	-	-	AL-2702900-3EB913114DB34D41B592421FA60AC663
Girau do Ponciano	2	22/11/2023	16:11:00	-9,91273	-36,83560	0	-	-	AL-2702900-3EB913114DB34D41B592421FA60AC663



INSTITUTO DO MEIO AMBIENTE
ESTADO DE ALAGOAS

Av. Fernandes Lima, 679
Farol – CEP 57057-450 – Maceió, Alagoas.
Fone: 3315-1738/1778
Fax 3315-1732; www.ima.al.gov.

INSTITUTO DO MEIO AMBIENTE DE ALAGOAS
SUPERVISÃO DE GEOPROCESSAMENTO

RELATÓRIO SEMANAL DE MONITORAMENTO DE FOCOS DE QUEIMADAS

Página: 20

Relatório:
19 a 25/11/2023

		25/11/2023	04:21:00	-9,85543	-36,93750	0	-	Caatinga	-
Jacuípe	2	22/11/2023	16:11:00	-8,91937	-35,41440	0	-	-	AL-2703502-0F26684C91314407B19B352DDA7134B8
		25/11/2023	16:05:00	-8,87824	-35,48740	0	-	-	AL-2703502-136807D9A5424EE5A236BAAF77A4AD9B
Maceió	2	20/11/2023	03:23:00	-9,50965	-35,68030	0	-	-	AL-2704302-519610B3CDD1473281CBCC906266BFFB
		23/11/2023	16:43:00	-9,52123	-35,65690	0	-	-	AL-2704302-71D7707D6E2E409F9BD2A02E0B489095
Passo de Camaragibe	2	19/11/2023	15:28:00	-9,31978	-35,46840	0	-	-	AL-2706505-BCE8A7A58DA34AB7A8DBA1740727BAA7
		19/11/2023	16:17:00	-9,20593	-35,48280	0	-	-	AL-2706505-205F6EAAAB25C43609BC4F8F49F872BE3
São Luís do Quitunde	2	21/11/2023	00:21:20	-9,35530	-35,58360	0	-	-	AL-2700508-DCFE68CDDC934950AE23281D66598D60
		25/11/2023	16:05:00	-9,11261	-35,70650	0	-	-	AL-2708501-D14F51DD4B1F4E1C84A79B219530D488
Barra de Santo Antônio	1	21/11/2023	00:21:20	-9,37350	-35,65710	0,07	-	Floresta Ombrófila	AL-2704302-7823F9E4D9F54EBB9158CF71AFEE62F6
Canapi	1	20/11/2023	16:00:00	-9,13864	-37,48930	0	-	-	AL-2701605-4711F5B214E64CD1A72AA065F764EAAB
Colônia Leopoldina	1	24/11/2023	15:35:00	-8,91817	-35,71060	0	APA de Murici	-	AL-2702108-AE26407E3A84439DB25C48204B8E694C
Feira Grande	1	19/11/2023	15:28:00	-9,88850	-36,69130	0	-	-	AL-2702603-BBAE2A42FED047679BC07AB5EE74EFB7
Japaratinga	1	19/11/2023	16:17:00	-9,13773	-35,29210	0	-	Formações Pioneiras	-
Olho d'Água do Casado	1	22/11/2023	16:11:00	-9,48085	-37,84650	0	-	Caatinga	-
Palmeira dos Índios	1	23/11/2023	15:54:00	-9,42733	-36,71990	0	-	-	AL-2706307-AD43E84F11D44A14A14A0E1575300B87
Porto de Pedras	1	22/11/2023	16:11:00	-9,19437	-35,30880	0	APA Costa dos Corais	-	-
São José da Tapera	1	19/11/2023	16:17:00	-9,50853	-37,58900	0	-	Caatinga	AL-2708402-C453415811CF4219B645A2B5D9F14FBB
Satuba	1	23/11/2023	22:36:00	-9,59200	-35,85930	0	-	-	AL-2708907-93EF84DF10E94EDA88E2D0D8F5C4F396