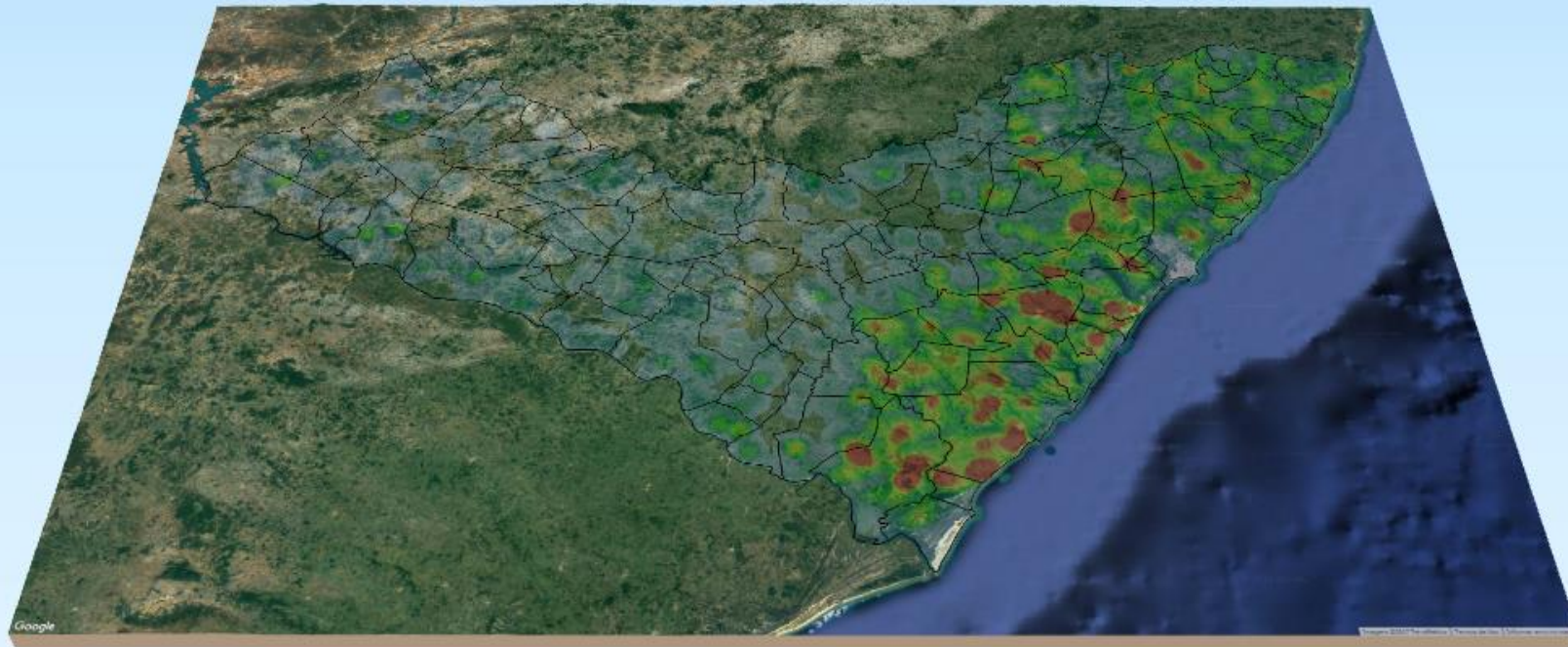


RELATÓRIO DE MONITORAMENTO DE FOCOS DE QUEIMADAS

14 a 20 de Janeiro de 2024



MONITORAMENTO DE FOCOS DE QUEIMADAS NO ESTADO DE ALAGOAS
RELATÓRIO TÉCNICO

PAULO SURUAGY DO AMARAL DANTAS

Governador do Estado de Alagoas

GINO CÉSAR MENESES PAIVA

Secretário de Estado do Meio Ambiente e dos Recursos Hídricos

GUSTAVO RESSURREIÇÃO LOPES

Diretor-Presidente do Instituto do Meio Ambiente de Alagoas

IVENS BARBOZA LEÃO

Diretor Executivo de Gestão do
Instituto do Meio Ambiente de Alagoas

DANIEL NIVALDO DA CONCEIÇÃO

Supervisor de Geoprocessamento do
Instituto do Meio Ambiente de Alagoas

RESUMO DAS OCORRÊNCIAS DOS FOCOS DE QUEIMADAS

14 a 20/01/2024

QUANTIDADE TOTAL DE FOCOS NO ESTADO: 721

QUANTIDADE DE FOCOS MONITORADOS¹: 637

QUANTIDADE DE FOCOS QUE AFETARAM UNIDADES DE CONSERVAÇÃO: 107

APA Serra da Caiçara: 90	APA da Marituba do Peixe: 1
APA de Murici: 8	APA de Santa Rita: 1
APA do Pratagy: 3	MONA do São Francisco: 1
APA do Catolé e Fernão Velho: 2	RPPN Olho d'Água: 1

QUANTIDADE DE FOCOS QUE AFETARAM VEGETAÇÃO: 233

Caatinga: 137	Floresta Estacional: 12
Transição Fitoecológica: 44	Formações Pioneiras: 7
Floresta Ombrófila: 32	Refúgio Ecológico: 1

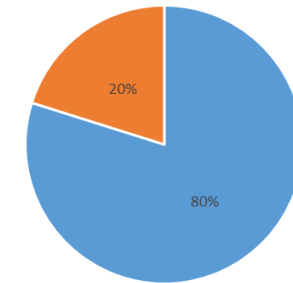
RANKING DOS MUNICÍPIOS COM MAIOR QUANTIDADE DE REGISTROS DE FOCOS:

- 1- Pão de Açúcar: 80
- 2- Canapi: 47
- 3- Major Isidoro: 38
- 4- Maravilha: 35
- 5- Teotônio Vilela: 31

RANKING DOS MUNICÍPIOS COM MENOR QUANTIDADE DE REGISTROS DE FOCOS:

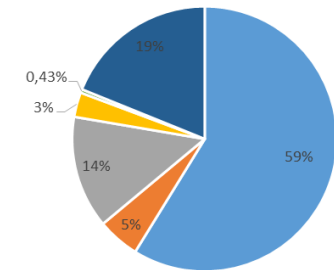
- 1- Capela: 1
- 2- Coqueiro Seco: 1
- 3- Craibas: 1
- 4- Feliz Deserto: 1
- 5- Minador: 1

FOCOS MONITORADOS E NÃO MONITORADOS



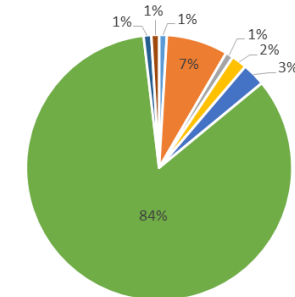
■ FOCOS MONITORADOS ■ FOCOS NÃO MONITORADOS

FOCOS POR TIPO DE VEGETAÇÃO AFETADA



■ CAATINGA ■ FLORESTA ESTACIONAL ■ FLORESTA OMBRÓFILA
■ FORMAÇÕES PIONEIRAS ■ REFÚGIO ECOLÓGICO ■ TRANSIÇÃO FITOECOLÓGICA

FOCOS POR UC'S AFETADAS



■ APA da Marituba do Peixe ■ APA de Murici ■ APA de Santa Rita
■ APA do Catolé e Fernão Velho ■ APA do Pratagy ■ APA Serra da Caiçara
■ MONA do Rio São Francisco ■ RPPN Olho d'Água

¹Focos monitorados correspondem àqueles que afetaram remanescentes de vegetação ou unidades de conservação, além das ocorrências identificadas nas propriedades rurais, segundo dados do Cadastro Ambiental Rural.



INSTITUTO DO MEIO AMBIENTE
ESTADO DE ALAGOAS

Av. Fernandes Lima, 679
Farol – CEP 57057-450 – Maceió, Alagoas.
Fone: 3315-1738/1778
Fax 3315-1732; www.ima.al.gov.

INSTITUTO DO MEIO AMBIENTE DE ALAGOAS

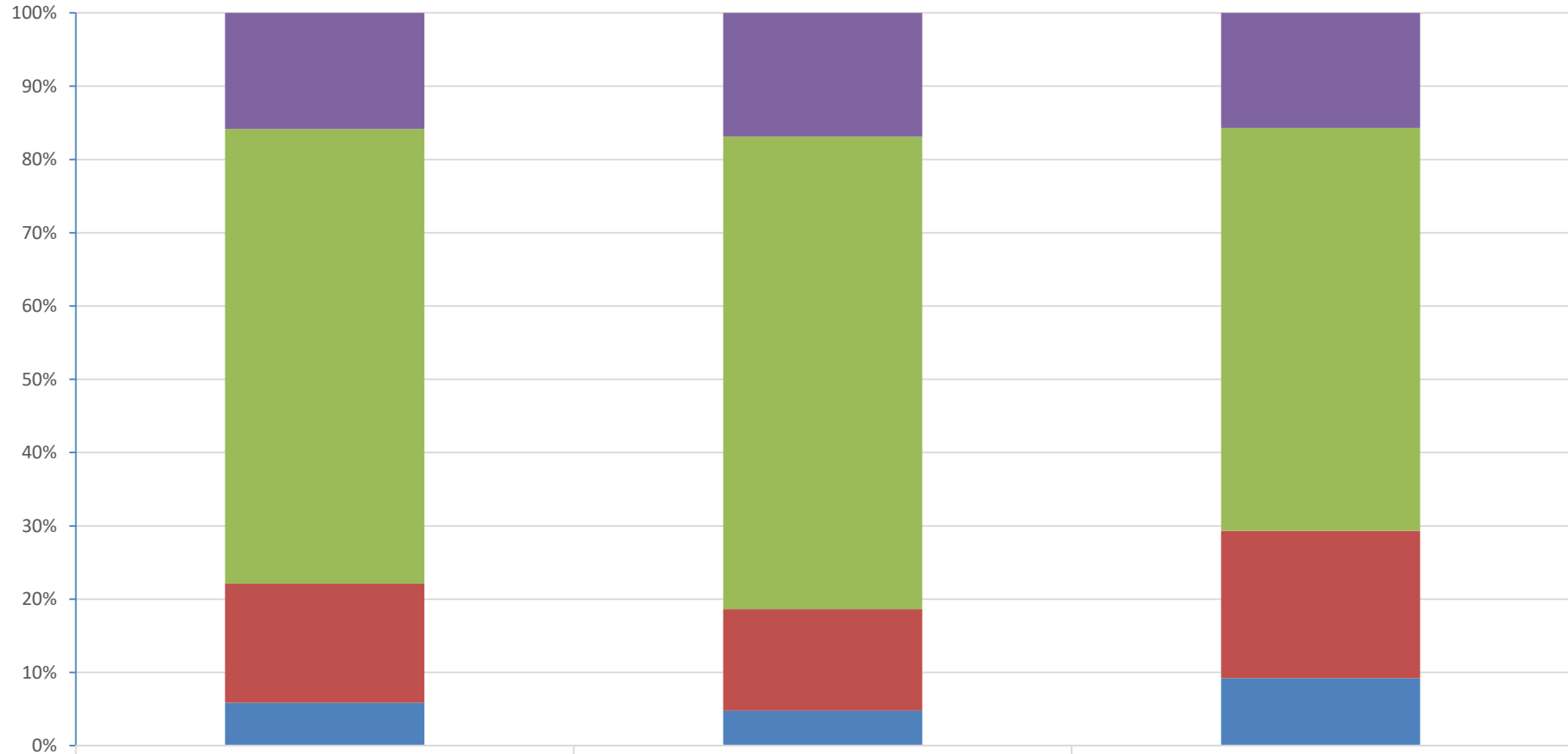
SUPERVISÃO DE GEOPROCESSAMENTO

RELATÓRIO SEMANAL DE MONITORAMENTO DE FOCOS DE QUEIMADAS

Página: 4

Relatório:
14 a 20/01/2024

Evolução dos Focos de Queimadas



2023

1

2

■ Focos Não Monitorados

1737

67

182

■ Propriedades CAR

6807

256

637

■ Em Remanescentes de Vegetação

1783

55

233

■ Em Unidades de Conservação

643

19

107

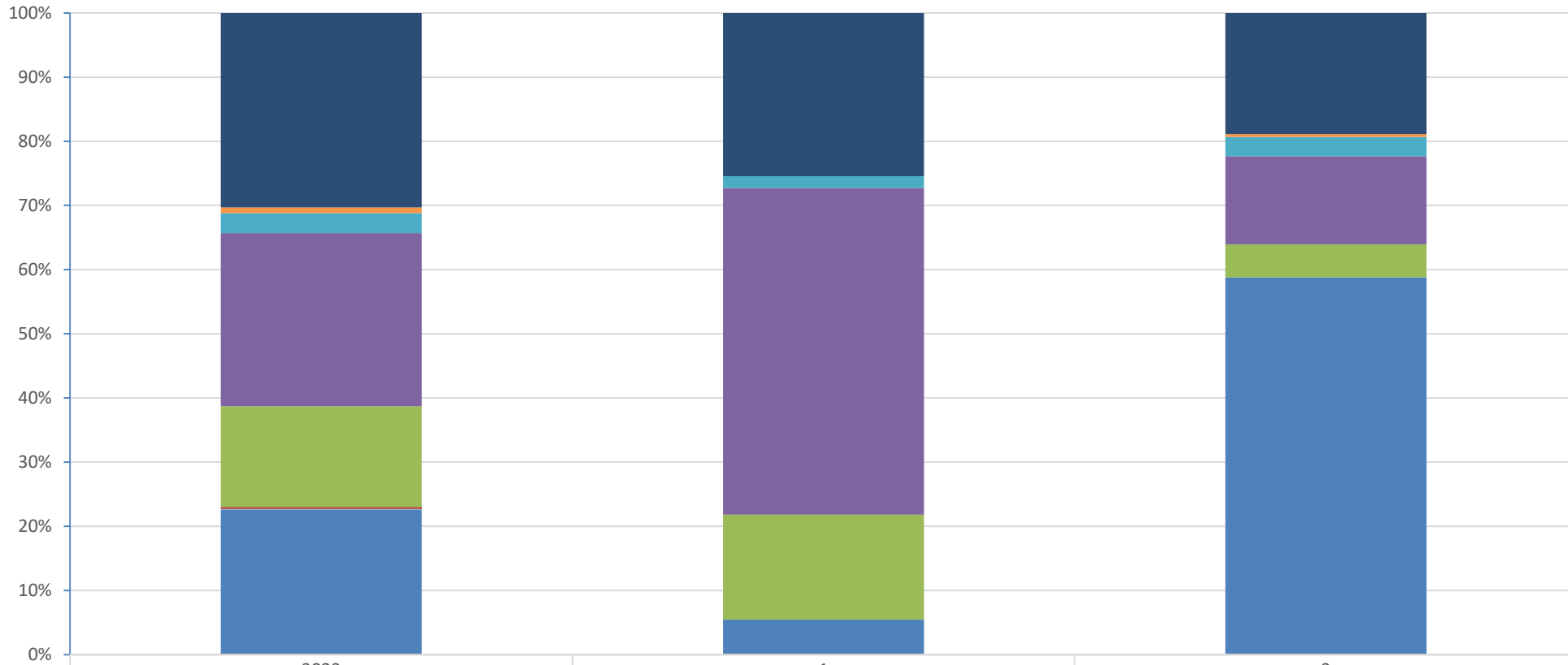


INSTITUTO DO MEIO AMBIENTE
ESTADO DE ALAGOAS

Av. Fernandes Lima, 679
Farol – CEP 57057-450 – Maceió, Alagoas.
Fone: 3315-1738/1778
Fax 3315-1732; www.ima.al.gov.

INSTITUTO DO MEIO AMBIENTE DE ALAGOAS
ASSESSORIA AMBIENTAL DE GEOPROCESSAMENTO
RELATÓRIO SEMANAL DE MONITORAMENTO DE FOCOS DE QUEIMADAS

Evolução dos Focos de Queimadas em Remanescentes de Vegetação



	2023	1	2
■ Transição Fitoecológicas	540	14	44
■ Refúgio Ecológico	16	0	1
■ Formações Pioneiras	56	1	7
■ Floresta Ombrófila	481	28	32
■ Floresta Estacional	280	9	12
■ Cerrado	6	0	0
■ Caatinga	404	3	137



INSTITUTO DO MEIO AMBIENTE
ESTADO DE ALAGOAS

Av. Fernandes Lima, 679
Farol – CEP 57057-450 – Maceió, Alagoas.
Fone: 3315-1738/1778
Fax 3315-1732; www.ima.al.gov.

INSTITUTO DO MEIO AMBIENTE DE ALAGOAS

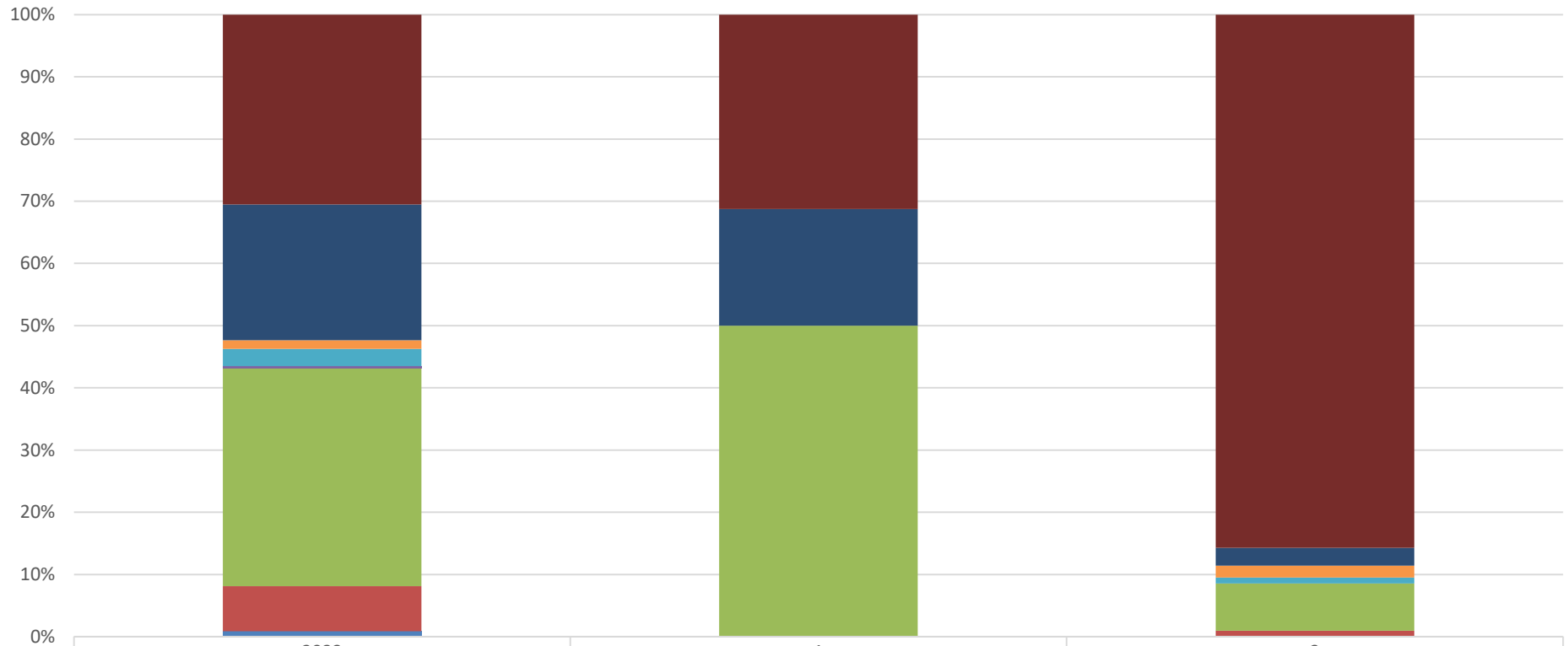
SUPERVISÃO DE GEOPROCESSAMENTO

RELATÓRIO SEMANAL DE MONITORAMENTO DE FOCOS DE QUEIMADAS

Página: 6

Relatório:
14 a 20/01/2024

Evolução dos Focos de Queimadas em APAs



■ APA Serra da Caiçara	176	5	90
■ APA do Pratygy	126	3	3
■ APA do Catolé e Fernão Velho	8	0	2
■ APA de Santa Rita	16	0	1
■ APA de Piaçabuçu	2	0	0
■ APA de Murici	202	8	8
■ APA da Marituba do Peixe	42	0	1
■ APA Costa dos Corais	5	0	0

2023

1

2



INSTITUTO DO MEIO AMBIENTE
ESTADO DE ALAGOAS

Av. Fernandes Lima, 679
Farol – CEP 57057-450 – Maceió, Alagoas.
Fone: 3315-1738/1778
Fax 3315-1732; www.ima.al.gov.

INSTITUTO DO MEIO AMBIENTE DE ALAGOAS
ASSESSORIA AMBIENTAL DE GEOPROCESSAMENTO
RELATÓRIO SEMANAL DE MONITORAMENTO DE FOCOS DE QUEIMADAS

Evolução dos Focos de Queimadas em RPPN's



	2023	1	2
RPPN Olho d'Água	0	0	1
RPPN Santa Tereza	0	1	0
RPPN Triunfo	1	0	0
RPPN Tarcizo Toledo Carnaúba	0	0	0
RPPN Serra d'Água	0	0	0
RPPN Saint Michael 1	4	0	0
RPPN Riacho Seco	0	0	0
RPPN Quebra Carro	0	0	0
RPPN Planalto	0	0	0
RPPN Pereira	0	0	0
RPPN Mata do Cedro	2	0	0
RPPN Madeiras	1	0	0
RPPN Júlia Silveira Coutinho	0	0	0
RPPN Gulandim	1	0	0
RPPN Eustáquio Toledo Neto	0	0	0
RPPN Dubinha Guimarães	11	0	0
RPPN Conceição Lyra 3	8	0	0
RPPN Conceição Lyra 2	2	0	0
RPPN Boca do Rio	1	0	0
RPPN Benedito Coutinho	4	0	0
RPPN Antônio Coutinho	1	0	0
RPPN Alfredo Elias da Rosa Oiticica	0	0	0



INSTITUTO DO MEIO AMBIENTE
ESTADO DE ALAGOAS

Av. Fernandes Lima, 679
Farol – CEP 57057-450 – Maceió, Alagoas.
Fone: 3315-1738/1778
Fax 3315-1732; www.ima.al.gov.

INSTITUTO DO MEIO AMBIENTE DE ALAGOAS

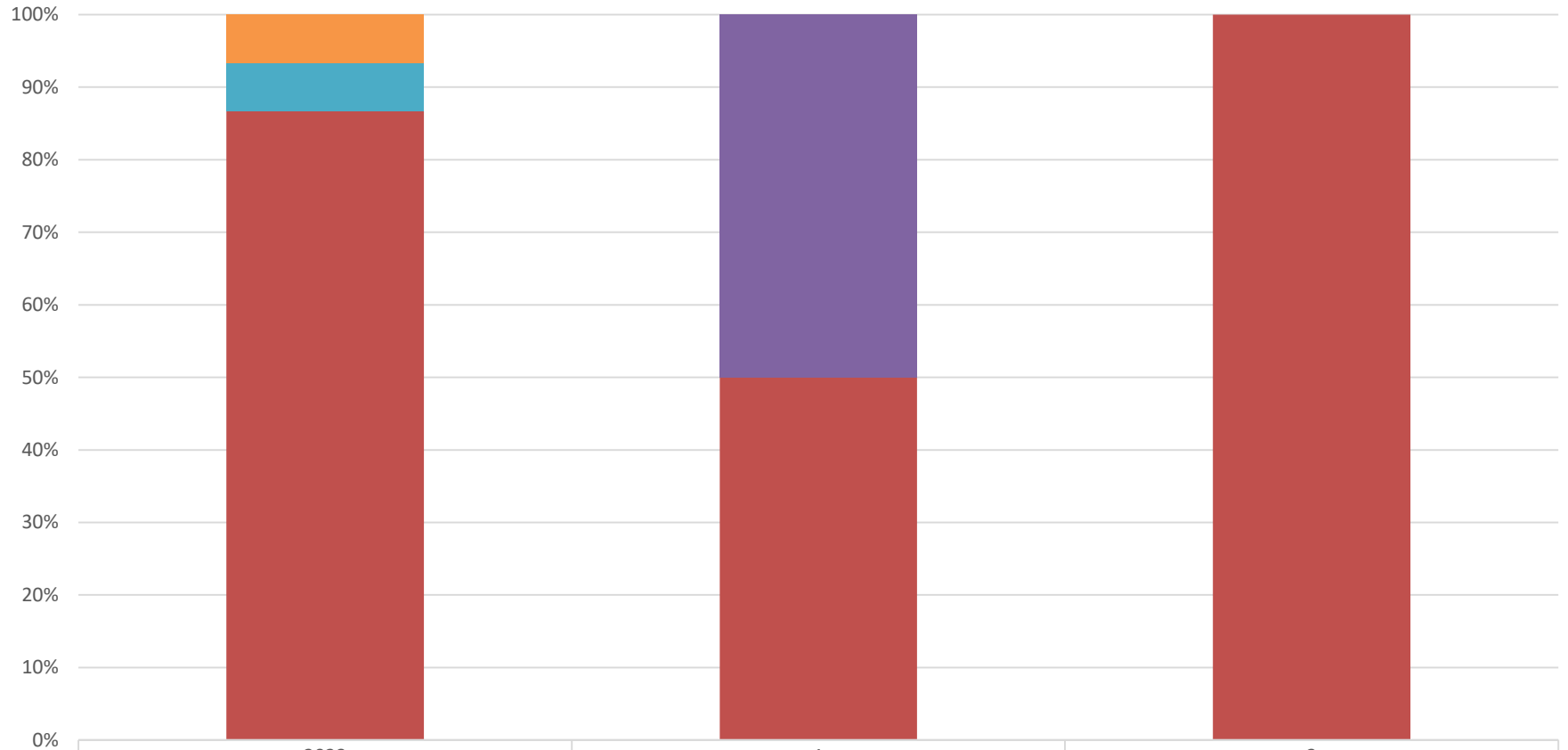
SUPERVISÃO DE GEOPROCESSAMENTO

RELATÓRIO SEMANAL DE MONITORAMENTO DE FOCOS DE QUEIMADAS

Página: 8

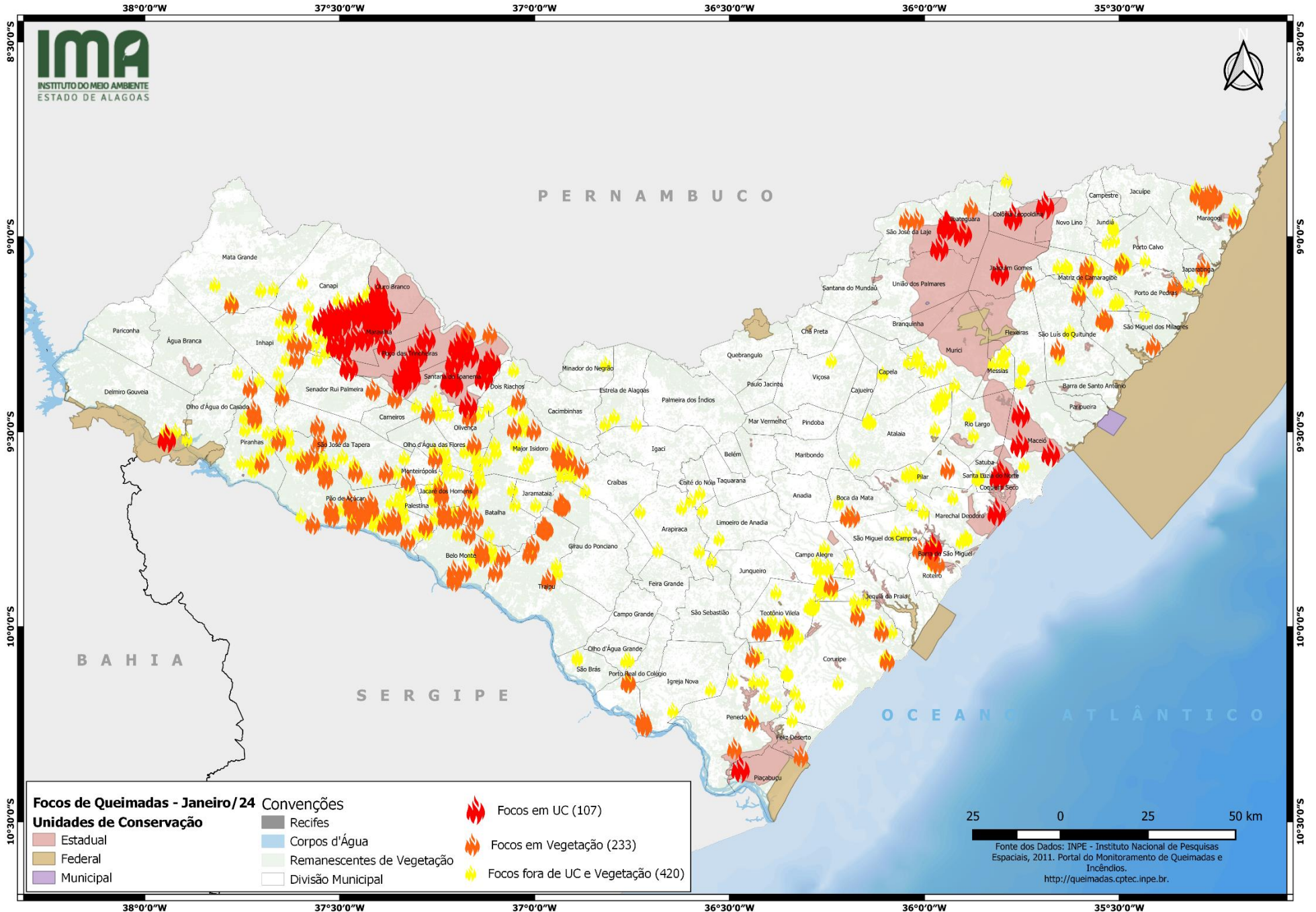
Relatório:
14 a 20/01/2024

Evolução dos Focos de Queimadas em Outras Unidades de Conservação

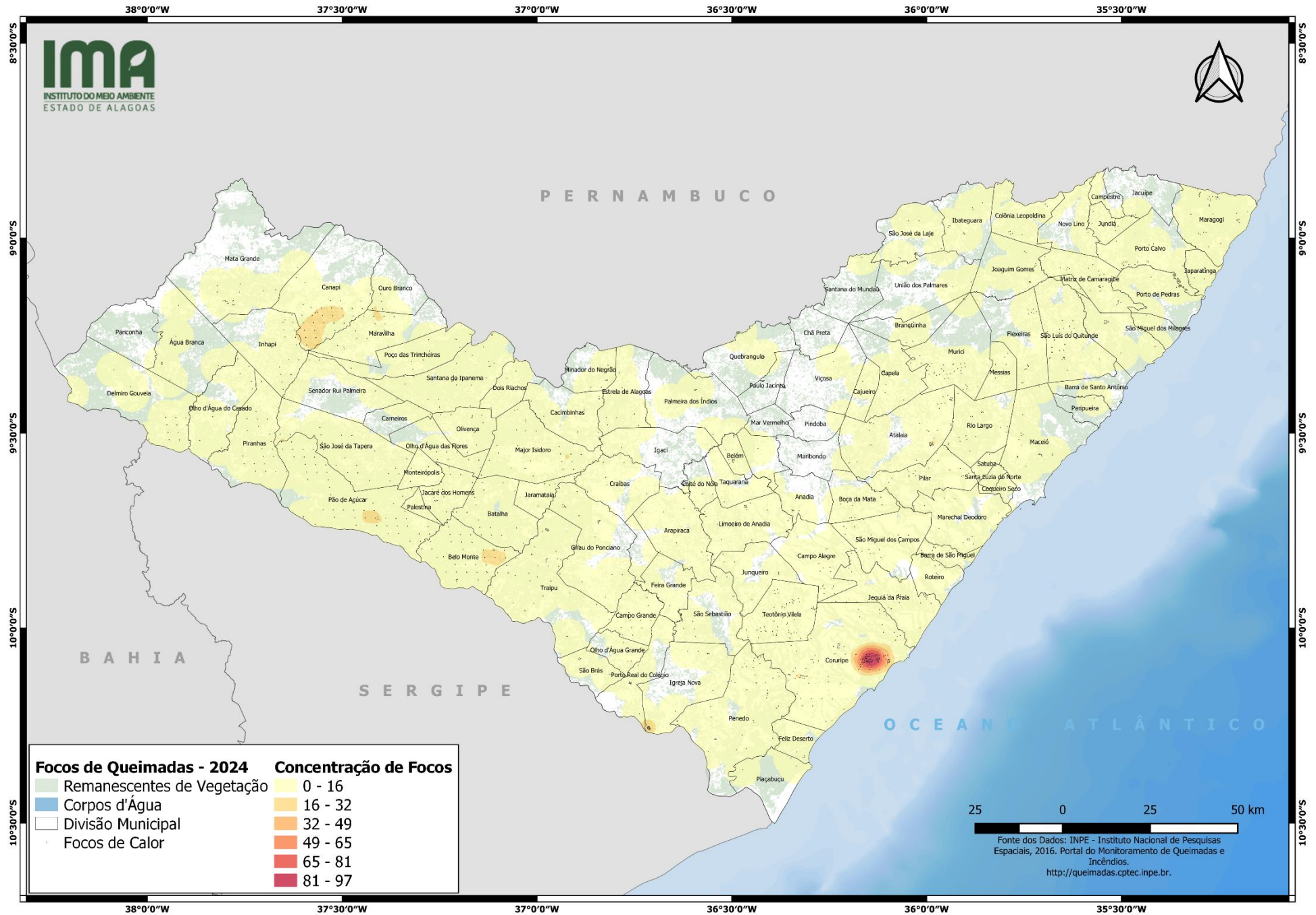


RVS Morros do Craunã	2	0	0
RESEX de Jequiá	2	0	0
RESEC Manguezais da Lagoa de Roteiro	0	1	0
REBIO de Pedra Talhada	0	0	0
MONA do Rio São Francisco	26	1	1
ESEC de Murici	0	0	0

DISTRIBUIÇÃO ESPACIAL DOS FOCOS DE QUEIMADAS – 14 a 20/01/2024



CONCENTRAÇÃO DOS FOCOS DE QUEIMADAS – 01/01/2024 a 20/01/2024





INSTITUTO DO MEIO AMBIENTE
ESTADO DE ALAGOAS

Av. Fernandes Lima, 679
Farol – CEP 57057-450 – Maceió, Alagoas.
Fone: 3315-1738/1778
Fax 3315-1732; www.ima.al.gov.

INSTITUTO DO MEIO AMBIENTE DE ALAGOAS
ASSESSORIA AMBIENTAL DE GEOPROCESSAMENTO
RELATÓRIO SEMANAL DE MONITORAMENTO DE FOCOS DE QUEIMADAS

Página: 11

14 a 20/01/2024

MUNICÍPIO	QTD FOCOS	DATA (aaaa/mm/dd)	HORA GMT (hms)	LATITUDE	LONGITUDE	PRECIPITAÇÃO (mm)	UNIDADE DE CONSERVAÇÃO	TIPO DE VEGETAÇÃO AFETADA	CÓDIGO DA PROPRIEDADE DE OCORRÊNCIA DO FOCO DE QUEIMADA
Pão de Açúcar	80	20/01/2024	13:46:00	-9,69670	-37,52310	4,52	Caatinga	-	-
		20/01/2024	13:56:00	-9,69670	-37,52310	4,52	Caatinga	-	-
		20/01/2024	13:46:01	-9,71730	-37,44090	4,49	Caatinga	-	-
		20/01/2024	13:46:01	-9,73800	-37,35860	4,87	Caatinga	-	-
		20/01/2024	14:06:01	-9,71730	-37,44090	4,49	Caatinga	-	-
		20/01/2024	13:56:01	-9,71730	-37,44090	4,49	Caatinga	-	-
		20/01/2024	13:56:00	-9,61980	-37,53570	4,45	Caatinga	-	AL-2706406-0317A348573D4A72969786F2ECECAF6D
		20/01/2024	13:56:00	-9,69760	-37,47040	4,40	Caatinga	-	AL-2706406-0D9B4D39EC35485787B7DD58A70671B0
		20/01/2024	13:36:01	-9,71870	-37,36180	5,04	Caatinga	-	AL-2706406-1C6EF6AC33014D5983E826AA481FE9A0
		20/01/2024	13:46:01	-9,71870	-37,36180	5,04	Caatinga	-	AL-2706406-1C6EF6AC33014D5983E826AA481FE9A0
		20/01/2024	13:36:00	-9,69810	-37,44410	4,43	Caatinga	-	AL-2706406-25470EA237A347128A0F1E788EBOF261
		20/01/2024	13:46:00	-9,69810	-37,44410	4,43	Caatinga	-	AL-2706406-25470EA237A347128A0F1E788EBOF261
		20/01/2024	13:56:00	-9,69810	-37,44410	4,43	Caatinga	-	AL-2706406-25470EA237A347128A0F1E788EBOF261
		14/01/2024	14:06:00	-9,71590	-37,51990	1,59	Caatinga	-	AL-2706406-41E16BDF6DD5462FB7B14965D2C9FDBD
		20/01/2024	14:06:01	-9,71590	-37,51990	4,61	Caatinga	-	AL-2706406-41E16BDF6DD5462FB7B14965D2C9FDBD
		20/01/2024	13:46:01	-9,73750	-37,38500	4,78	Caatinga	-	AL-2706406-5D67FECA70534D059E0B682786AA83D9
		20/01/2024	14:06:01	-9,73750	-37,38500	4,78	Caatinga	-	AL-2706406-5D67FECA70534D059E0B682786AA83D9
		20/01/2024	13:46:00	-9,67840	-37,47360	4,31	Caatinga	-	AL-2706406-63EA4C3133864988B278A572F7B73D87
		20/01/2024	13:36:00	-9,67840	-37,47360	4,31	Caatinga	-	AL-2706406-63EA4C3133864988B278A572F7B73D87
		20/01/2024	15:36:01	-9,73610	-37,46410	4,60	Caatinga	-	AL-2706406-7429864280924784993D22093EDEC5B5
		20/01/2024	14:16:01	-9,77700	-37,32580	4,98	Caatinga	-	AL-2706406-7EE9D2A8D02947CA97A05EC2201151DE
		20/01/2024	13:16:00	-9,56160	-37,57130	4,89	Caatinga	-	AL-2706406-86B71E643890428BB9808250E633287D
		20/01/2024	13:26:00	-9,56160	-37,57130	4,89	Caatinga	-	AL-2706406-86B71E643890428BB9808250E633287D
		14/01/2024	13:25:59	-9,56160	-37,57130	5,31	Caatinga	-	AL-2706406-86B71E643890428BB9808250E633287D
		20/01/2024	13:16:01	-9,73940	-37,27930	8,41	Caatinga	-	AL-2706406-86C79DBB95EB4C64B01E2ECE117366A9
		20/01/2024	13:26:01	-9,73940	-37,27930	8,41	Caatinga	-	AL-2706406-86C79DBB95EB4C64B01E2ECE117366A9
		20/01/2024	13:26:00	-9,52180	-37,65620	3,84	Caatinga	-	AL-2706406-8E0E44F72CCF4E278863390F0E4370C4
		20/01/2024	13:36:00	-9,52180	-37,65620	3,84	Caatinga	-	AL-2706406-8E0E44F72CCF4E278863390F0E4370C4
		14/01/2024	13:35:59	-9,52180	-37,65620	8,88	Caatinga	-	AL-2706406-8E0E44F72CCF4E278863390F0E4370C4
		20/01/2024	15:26:01	-9,73430	-37,56940	4,89	Caatinga	-	AL-2706406-BECDF9B8B0374B4ABDA6F8F23828798A
		20/01/2024	15:06:01	-9,73430	-37,56940	4,89	Caatinga	-	AL-2706406-BECDF9B8B0374B4ABDA6F8F23828798A
		20/01/2024	13:46:00	-9,67930	-37,42090	4,68	Caatinga	-	AL-2706406-CDEC89638472428BA3A31270055BF3AF
		20/01/2024	13:36:00	-9,67930	-37,42090	4,68	Caatinga	-	AL-2706406-CDEC89638472428BA3A31270055BF3AF
20/01/2024	13:36:00	-9,58040	-37,59450	4,70	Caatinga	-	AL-2706406-E50F71E3938349D49BFB68414CC30B01		
20/01/2024	13:26:00	-9,58040	-37,59450	4,70	Caatinga	-	AL-2706406-E50F71E3938349D49BFB68414CC30B01		
20/01/2024	13:46:00	-9,58040	-37,59450	4,70	Caatinga	-	AL-2706406-E50F71E3938349D49BFB68414CC30B01		
20/01/2024	17:56:00	-9,58040	-37,59450	4,70	Caatinga	-	AL-2706406-E50F71E3938349D49BFB68414CC30B01		
20/01/2024	13:46:00	-9,60050	-37,53880	4,64	Caatinga	-	AL-2706406-F58B2D5AC8264574ACCAC3D75F5FD97D		
20/01/2024	13:26:00	-9,69860	-37,41770	4,71	Caatinga	-	AL-2706406-FC6BBEDD1ACC42349ADC4098C917C1F2		
20/01/2024	13:36:00	-9,69860	-37,41770	4,71	Caatinga	-	AL-2706406-FC6BBEDD1ACC42349ADC4098C917C1F2		



INSTITUTO DO MEIO AMBIENTE
ESTADO DE ALAGOAS
Av. Fernandes Lima, 679
Farol – CEP 57057-450 – Maceió, Alagoas.
Fone: 3315-1738/1778
Fax 3315-1732; www.ima.al.gov.

INSTITUTO DO MEIO AMBIENTE DE ALAGOAS
SUPERVISÃO DE GEOPROCESSAMENTO

RELATÓRIO SEMANAL DE MONITORAMENTO DE FOCOS DE QUEIMADAS

Página: 12

Relatório:
14 a 20/01/2024

20/01/2024	13:46:01	-9,73710	-37,41140	4,68	-	-	AL-2706406-022FE99E414B496CAC540C8570CB8385		
20/01/2024	14:06:01	-9,73710	-37,41140	4,68	-	-	AL-2706406-022FE99E414B496CAC540C8570CB8385		
20/01/2024	13:56:01	-9,73710	-37,41140	4,68	-	-	AL-2706406-022FE99E414B496CAC540C8570CB8385		
19/01/2024	15:16:01	-9,71460	-37,59880	0,00	-	-	AL-2706406-2A7598EFE503497BACFOC4130A65FE0B		
20/01/2024	15:26:01	-9,71460	-37,59880	4,89	-	-	AL-2706406-2A7598EFE503497BACFOC4130A65FE0B		
20/01/2024	15:16:01	-9,71460	-37,59880	4,89	-	-	AL-2706406-2A7598EFE503497BACFOC4130A65FE0B		
20/01/2024	13:06:00	-9,70000	-37,33860	5,69	-	-	AL-2706406-2DC35CF00A014EB988702F2AF4F4D60A		
20/01/2024	13:36:00	-9,56070	-37,62380	4,52	-	-	AL-2706406-30E12014BC51475E8C553FC556EE99BB		
20/01/2024	13:26:00	-9,56070	-37,62380	4,52	-	-	AL-2706406-30E12014BC51475E8C553FC556EE99BB		
14/01/2024	13:06:00	-9,68030	-37,36810	0,62	-	-	AL-2706406-42E22914EC3F4069ADC955A631EA24D1		
20/01/2024	13:26:00	-9,52230	-37,63000	3,97	-	-	AL-2706406-455E9E2E15E248EF9A1C748BC6D72AF5		
20/01/2024	13:36:00	-9,52230	-37,63000	3,97	-	-	AL-2706406-455E9E2E15E248EF9A1C748BC6D72AF5		
20/01/2024	13:16:01	-9,71920	-37,33540	5,73	-	-	AL-2706406-46BE5199CF3545E5B5309952A08A0562		
20/01/2024	13:26:00	-9,58130	-37,54190	4,81	-	-	AL-2706406-4741052A39A54126884DDC53BFF229B5		
20/01/2024	13:36:00	-9,58130	-37,54190	4,81	-	-	AL-2706406-4741052A39A54126884DDC53BFF229B5		
20/01/2024	13:46:01	-9,75820	-37,30250	6,94	-	-	AL-2706406-606A40533267429BAB8E1E379C50C255		
20/01/2024	13:56:01	-9,75820	-37,30250	6,94	-	-	AL-2706406-606A40533267429BAB8E1E379C50C255		
20/01/2024	13:16:00	-9,56120	-37,59760	4,71	-	-	AL-2706406-676A3F4A1F3F4DF989A4E4BEA64D6334		
20/01/2024	13:36:00	-9,56120	-37,59760	4,71	-	-	AL-2706406-676A3F4A1F3F4DF989A4E4BEA64D6334		
20/01/2024	13:16:01	-9,71780	-37,41450	4,69	-	-	AL-2706406-6DC8033BB26F4499A02F556A1DD54FD9		
20/01/2024	13:26:01	-9,71780	-37,41450	4,69	-	-	AL-2706406-6DC8033BB26F4499A02F556A1DD54FD9		
20/01/2024	13:36:01	-9,71780	-37,41450	4,69	-	-	AL-2706406-6DC8033BB26F4499A02F556A1DD54FD9		
20/01/2024	13:46:01	-9,71780	-37,41450	4,69	-	-	AL-2706406-6DC8033BB26F4499A02F556A1DD54FD9		
14/01/2024	13:36:00	-9,71780	-37,41450	1,03	-	-	AL-2706406-6DC8033BB26F4499A02F556A1DD54FD9		
14/01/2024	13:26:00	-9,71780	-37,41450	1,03	-	-	AL-2706406-6DC8033BB26F4499A02F556A1DD54FD9		
20/01/2024	13:56:01	-9,71780	-37,41450	4,69	-	-	AL-2706406-6DC8033BB26F4499A02F556A1DD54FD9		
20/01/2024	13:56:00	-9,69720	-37,49680	4,48	-	-	AL-2706406-75D17B3B58AB43DEA3201B42A58BF2A4		
14/01/2024	14:06:00	-9,71690	-37,46730	1,56	-	-	AL-2706406-7CE23101366C4ED49A04A16805B974E8		
14/01/2024	13:56:00	-9,71690	-37,46730	1,56	-	-	AL-2706406-7CE23101366C4ED49A04A16805B974E8		
20/01/2024	14:06:01	-9,71690	-37,46730	4,50	-	-	AL-2706406-7CE23101366C4ED49A04A16805B974E8		
20/01/2024	13:56:01	-9,71690	-37,46730	4,50	-	-	AL-2706406-7CE23101366C4ED49A04A16805B974E8		
20/01/2024	13:26:00	-9,64270	-37,32170	6,22	-	-	AL-2706406-95821AA809354CAF92DA9DF5A5612E9F		
20/01/2024	13:46:00	-9,64270	-37,32170	6,22	-	-	AL-2706406-95821AA809354CAF92DA9DF5A5612E9F		
20/01/2024	13:36:00	-9,64270	-37,32170	6,22	-	-	AL-2706406-95821AA809354CAF92DA9DF5A5612E9F		
20/01/2024	14:06:00	-9,64270	-37,32170	6,22	-	-	AL-2706406-95821AA809354CAF92DA9DF5A5612E9F		
20/01/2024	13:16:00	-9,58080	-37,56820	4,80	-	-	AL-2706406-B0064FED02CE4DD98F1CCF751F77DA1D		
20/01/2024	13:26:00	-9,58080	-37,56820	4,80	-	-	AL-2706406-B0064FED02CE4DD98F1CCF751F77DA1D		
20/01/2024	13:46:01	-9,75870	-37,27610	8,30	-	-	AL-2706406-B57E4FBCAD944302977A4172C677401B		
20/01/2024	13:06:00	-9,66150	-37,34490	5,92	-	-	AL-2706406-D426FB02C78246C49FBEB7067FA4D92A		
20/01/2024	13:06:01	-9,71830	-37,38820	4,87	-	-	AL-2706406-E37637DDEFAC4F85AE5ADC3A2919A49		
Canapi	47	20/01/2024	14:05:58	-9,21800	-37,49490	2,57	Caatinga	APA Serra da Caiçara	-
		20/01/2024	14:15:58	-9,21800	-37,49490	2,57	Caatinga	APA Serra da Caiçara	-
		20/01/2024	14:25:58	-9,21800	-37,49490	2,57	Caatinga	APA Serra da Caiçara	-



INSTITUTO DO MEIO AMBIENTE
ESTADO DE ALAGOAS

Av. Fernandes Lima, 679
Farol – CEP 57057-450 – Maceió, Alagoas.
Fone: 3315-1738/1778
Fax 3315-1732; www.ima.al.gov.

INSTITUTO DO MEIO AMBIENTE DE ALAGOAS
ASSESSORIA AMBIENTAL DE GEOPROCESSAMENTO
RELATÓRIO SEMANAL DE MONITORAMENTO DE FOCOS DE QUEIMADAS

Página: 13

14 a 20/01/2024

20/01/2024	14:15:58	-9,21760	-37,52120	2,94	Caatinga	APA Serra da Caiçara	AL-2701605-5972256DB987409BBFDEAE8F1BA3534D
20/01/2024	14:25:58	-9,21760	-37,52120	2,94	Caatinga	APA Serra da Caiçara	AL-2701605-5972256DB987409BBFDEAE8F1BA3534D
20/01/2024	14:35:58	-9,21760	-37,52120	2,94	Caatinga	APA Serra da Caiçara	AL-2701605-5972256DB987409BBFDEAE8F1BA3534D
20/01/2024	14:45:58	-9,21760	-37,52120	2,94	Caatinga	APA Serra da Caiçara	AL-2701605-5972256DB987409BBFDEAE8F1BA3534D
20/01/2024	14:55:58	-9,21760	-37,52120	2,94	Caatinga	APA Serra da Caiçara	AL-2701605-5972256DB987409BBFDEAE8F1BA3534D
20/01/2024	14:05:58	-9,19880	-37,49790	2,53	-	APA Serra da Caiçara	-
20/01/2024	14:15:58	-9,18050	-37,44830	2,52	-	APA Serra da Caiçara	-
20/01/2024	14:15:58	-9,19880	-37,49790	2,53	-	APA Serra da Caiçara	-
20/01/2024	14:25:58	-9,18050	-37,44830	2,52	-	APA Serra da Caiçara	-
20/01/2024	14:35:58	-9,18050	-37,44830	2,52	-	APA Serra da Caiçara	-
20/01/2024	14:05:58	-9,19930	-37,47160	2,36	-	APA Serra da Caiçara	AL-2701605-0BC88C1B871849B281389E3EF69E5B28
20/01/2024	14:15:58	-9,19930	-37,47160	2,36	-	APA Serra da Caiçara	AL-2701605-0BC88C1B871849B281389E3EF69E5B28
20/01/2024	14:25:58	-9,19930	-37,47160	2,36	-	APA Serra da Caiçara	AL-2701605-0BC88C1B871849B281389E3EF69E5B28
20/01/2024	14:05:58	-9,19840	-37,52420	2,61	-	APA Serra da Caiçara	AL-2701605-7897239D886848EB956B99FC51FB523B
20/01/2024	14:15:58	-9,19840	-37,52420	2,61	-	APA Serra da Caiçara	AL-2701605-7897239D886848EB956B99FC51FB523B
20/01/2024	14:35:58	-9,19840	-37,52420	2,61	-	APA Serra da Caiçara	AL-2701605-7897239D886848EB956B99FC51FB523B
20/01/2024	14:05:58	-9,21720	-37,54740	3,24	-	APA Serra da Caiçara	AL-2701605-82BD93F2CB124929AD5F08C47E54F7A3
20/01/2024	14:15:58	-9,21720	-37,54740	3,24	-	APA Serra da Caiçara	AL-2701605-82BD93F2CB124929AD5F08C47E54F7A3
20/01/2024	15:05:58	-9,21720	-37,54740	3,24	-	APA Serra da Caiçara	AL-2701605-82BD93F2CB124929AD5F08C47E54F7A3
20/01/2024	15:15:58	-9,21720	-37,54740	3,24	-	APA Serra da Caiçara	AL-2701605-82BD93F2CB124929AD5F08C47E54F7A3
20/01/2024	14:15:58	-9,23680	-37,51820	3,19	-	APA Serra da Caiçara	AL-2701605-ADF501F3BC85462085D75855185885B2
14/01/2024	13:25:58	-9,27390	-37,59090	20,53	Caatinga	-	AL-2701605-746496CAE4984254826356CF0AA2969C
14/01/2024	13:15:58	-9,27390	-37,59090	20,53	Caatinga	-	AL-2701605-746496CAE4984254826356CF0AA2969C
20/01/2024	14:05:58	-9,27390	-37,59090	7,10	Caatinga	-	AL-2701605-746496CAE4984254826356CF0AA2969C
20/01/2024	14:15:58	-9,27390	-37,59090	7,10	Caatinga	-	AL-2701605-746496CAE4984254826356CF0AA2969C
20/01/2024	14:35:58	-9,18010	-37,47460	2,48	Caatinga	-	AL-2701605-A4F0374C394745F991658A6D339B92D9
20/01/2024	14:45:58	-9,18010	-37,47460	2,48	Caatinga	-	AL-2701605-A4F0374C394745F991658A6D339B92D9
19/01/2024	16:26:00	-9,11392	-37,59582	0,81	-	-	AL-2701605-1F74C66448FD4826B8C6E1D7B41386F3
20/01/2024	14:45:58	-9,21670	-37,57370	5,03	-	-	AL-2701605-76EE06082E2F4ABAA2AD7DA461436C28
20/01/2024	14:35:58	-9,21670	-37,57370	5,03	-	-	AL-2701605-76EE06082E2F4ABAA2AD7DA461436C28
20/01/2024	14:55:58	-9,17830	-37,57960	4,02	-	-	AL-2701605-941A24DC782C4DB09F8152FF654F4384
20/01/2024	15:05:58	-9,17830	-37,57960	4,02	-	-	AL-2701605-941A24DC782C4DB09F8152FF654F4384
20/01/2024	14:05:58	-9,16050	-37,50390	2,21	-	-	AL-2701605-B5E18A5BC8464025AD80D5D449E0CBB0
20/01/2024	13:55:58	-9,16050	-37,50390	2,21	-	-	AL-2701605-B5E18A5BC8464025AD80D5D449E0CBB0
20/01/2024	14:15:58	-9,16050	-37,50390	2,21	-	-	AL-2701605-B5E18A5BC8464025AD80D5D449E0CBB0
20/01/2024	14:15:58	-9,23590	-37,57070	5,50	-	-	AL-2701605-B7B933E6FDC04EE5832B15CEED21CE40
20/01/2024	14:25:58	-9,23590	-37,57070	5,50	-	-	AL-2701605-B7B933E6FDC04EE5832B15CEED21CE40
20/01/2024	14:35:58	-9,23590	-37,57070	5,50	-	-	AL-2701605-B7B933E6FDC04EE5832B15CEED21CE40
20/01/2024	14:05:57	-9,14260	-37,42800	2,56	-	-	AL-2701605-BD64391E64E148978133DE23D05717FB
20/01/2024	14:15:57	-9,14260	-37,42800	2,56	-	-	AL-2701605-BD64391E64E148978133DE23D05717FB
20/01/2024	14:25:57	-9,14260	-37,42800	2,56	-	-	AL-2701605-BD64391E64E148978133DE23D05717FB
20/01/2024	14:35:58	-9,16130	-37,45130	2,82	-	-	AL-2701605-D4FD6F08A9ED490A9F358E7F74A69EC9
20/01/2024	13:35:58	-9,25560	-37,54140	4,03	-	-	AL-2704609-C8F2F4EC916249CEA127AAC4AE2682BB



**INSTITUTO DO MEIO AMBIENTE
ESTADO DE ALAGOAS**

Av. Fernandes Lima, 679
Farol – CEP 57057-450 – Maceió, Alagoas.
Fone: 3315-1738/1778
Fax 3315-1732; www.ima.al.gov.

INSTITUTO DO MEIO AMBIENTE DE ALAGOAS

SUPERVISÃO DE GEOPROCESSAMENTO

RELATÓRIO SEMANAL DE MONITORAMENTO DE FOCOS DE QUEIMADAS

Página: 14

Relatório:
14 a 20/01/2024

		20/01/2024	14:05:58	-9,25560	-37,54140	4,03	-	-	AL-2704609-C8F2F4EC916249CEA127AAC4AE2682BB
		20/01/2024	13:46:00	-9,57320	-36,91000	3,05	Transição Fitoecológica	-	-
		20/01/2024	13:56:00	-9,55350	-36,93980	1,62	Transição Fitoecológica	-	-
		20/01/2024	13:36:00	-9,55350	-36,93980	1,62	Transição Fitoecológica	-	-
		20/01/2024	13:46:00	-9,55350	-36,93980	1,62	Transição Fitoecológica	-	-
		20/01/2024	14:06:00	-9,55350	-36,93980	1,62	Transição Fitoecológica	-	-
		20/01/2024	13:36:00	-9,59290	-36,88010	5,10	Transição Fitoecológica	-	AL-2704401-0C103EE4BF3344E08A062DEB1B9E33BD
		14/01/2024	13:35:59	-9,49480	-37,00250	0,20	Transição Fitoecológica	-	AL-2704401-70EF9FA7E76B44EF8D684D7C212F31F8
		20/01/2024	13:46:00	-9,57270	-36,93660	1,85	Transição Fitoecológica	-	AL-2704401-B5462B4E63864FC194DB34C621C6C1D2
		20/01/2024	13:56:00	-9,57270	-36,93660	1,85	Transição Fitoecológica	-	AL-2704401-B5462B4E63864FC194DB34C621C6C1D2
		20/01/2024	13:36:00	-9,57270	-36,93660	1,85	Transição Fitoecológica	-	AL-2704401-B5462B4E63864FC194DB34C621C6C1D2
		17/01/2024	03:36:00	-9,49154	-37,05237	0,00	Caatinga	-	AL-2704401-666598CAFF464FA9A301856B6D9DB7C6
		20/01/2024	13:16:00	-9,60750	-37,14280	4,48	-	-	AL-2700706-44F56B2D02B5477C88C9C040E562E442
		20/01/2024	13:26:00	-9,60750	-37,14280	4,48	-	-	AL-2700706-44F56B2D02B5477C88C9C040E562E442
		20/01/2024	13:36:00	-9,59200	-36,93340	2,19	-	-	AL-2704401-2E5A391B20B0493D9BA6F31CC0CDB6C
		20/01/2024	14:26:00	-9,53420	-36,94300	1,93	-	-	AL-2704401-30C97EDB607B4F17808F975955FBA35B
		20/01/2024	14:16:00	-9,53420	-36,94300	1,93	-	-	AL-2704401-30C97EDB607B4F17808F975955FBA35B
		20/01/2024	14:06:00	-9,53420	-36,94300	1,93	-	-	AL-2704401-30C97EDB607B4F17808F975955FBA35B
		20/01/2024	13:26:00	-9,56950	-37,12260	2,35	-	-	AL-2704401-421170DE1FC64A47A732A8F5A9B5608D
		20/01/2024	15:16:00	-9,59046	-37,02806	1,99	-	-	AL-2704401-458AB4D4336E4FF4AEAF1DF2CC4FB04
		20/01/2024	13:16:00	-9,53240	-37,04930	1,25	-	-	AL-2704401-45EA993EC3B44BD19146C22FA8749261
		20/01/2024	13:26:00	-9,53240	-37,04930	1,25	-	-	AL-2704401-45EA993EC3B44BD19146C22FA8749261
		14/01/2024	13:35:59	-9,53240	-37,04930	0,12	-	-	AL-2704401-45EA993EC3B44BD19146C22FA8749261
		20/01/2024	13:16:00	-9,57130	-37,01640	1,47	-	-	AL-27044014B73858D1E104AF78DD667D0D94AB82D
		15/01/2024	14:25:59	-9,55390	-36,91320	0,00	-	-	AL-2704401-4FADF9D211A04B0394232B32CAF7B633
		20/01/2024	15:36:00	-9,55390	-36,91320	2,50	-	-	AL-2704401-4FADF9D211A04B0394232B32CAF7B633
		20/01/2024	14:36:00	-9,55390	-36,91320	2,50	-	-	AL-2704401-4FADF9D211A04B0394232B32CAF7B633
		20/01/2024	14:26:00	-9,55390	-36,91320	2,50	-	-	AL-2704401-4FADF9D211A04B0394232B32CAF7B633
		18/01/2024	16:43:00	-9,46651	-37,03008	0,00	-	-	AL-2704401-5E5639B18145484194593288DF2F8CEB
		18/01/2024	15:52:00	-9,47109	-37,02943	0,00	-	-	AL-2704401-5E5639B18145484194593288DF2F8CEB
		15/01/2024	14:25:59	-9,49430	-37,02910	0,00	-	-	AL-2704401-6ED574A8C0304C1BBE252E4DF637FFDB
		20/01/2024	13:26:00	-9,53140	-37,10240	1,56	-	-	AL-2704401-8BD1B4F577FD4AC59E174E6050E03FE9
		20/01/2024	13:16:00	-9,55070	-37,09920	1,45	-	-	AL-2704401-A54E6DA0EC80464EA2AEA3EC5E0A6362
		20/01/2024	13:26:00	-9,55070	-37,09920	1,45	-	-	AL-2704401-A54E6DA0EC80464EA2AEA3EC5E0A6362
		14/01/2024	14:15:59	-9,55070	-37,09920	0,10	-	-	AL-2704401-A54E6DA0EC80464EA2AEA3EC5E0A6362
		20/01/2024	13:46:00	-9,59240	-36,90680	3,62	-	-	AL-2704401-CEFB9EF4AC384FF8A81E19FF305CCBE9
		20/01/2024	13:56:00	-9,59240	-36,90680	3,62	-	-	AL-2704401-CEFB9EF4AC384FF8A81E19FF305CCBE9
		20/01/2024	13:36:00	-9,59240	-36,90680	3,62	-	-	AL-2704401-CEFB9EF4AC384FF8A81E19FF305CCBE9
		16/01/2024	23:48:39	-9,44120	-37,05710	0,00	-	-	AL-2704401D2A4C6DC3E0744DCAAC43AB078D0120D
		20/01/2024	13:35:58	-9,20060	-37,39270	1,29	Caatinga	APA Serra da Caiçara	-
		20/01/2024	13:55:58	-9,20060	-37,39270	1,29	Caatinga	APA Serra da Caiçara	-
		20/01/2024	14:05:58	-9,20060	-37,39270	1,29	Caatinga	APA Serra da Caiçara	-
		20/01/2024	14:15:58	-9,20060	-37,39270	1,29	Caatinga	APA Serra da Caiçara	-

Major Isidoro

38

Maravilha

35



INSTITUTO DO MEIO AMBIENTE
ESTADO DE ALAGOAS
Av. Fernandes Lima, 679
Farol – CEP 57057-450 – Maceió, Alagoas.
Fone: 3315-1738/1778
Fax 3315-1732; www.ima.al.gov.

INSTITUTO DO MEIO AMBIENTE DE ALAGOAS
ASSESSORIA AMBIENTAL DE GEOPROCESSAMENTO
RELATÓRIO SEMANAL DE MONITORAMENTO DE FOCOS DE QUEIMADAS

20/01/2024	13:15:58	-9,27520	-37,51210	3,27	Caatinga	APA Serra da Caiçara	AL-2704609-782889253B3D4566B9C8112B7C66097F
20/01/2024	13:25:58	-9,27520	-37,51210	3,27	Caatinga	APA Serra da Caiçara	AL-2704609-782889253B3D4566B9C8112B7C66097F
20/01/2024	14:05:58	-9,25690	-37,46260	1,90	Caatinga	APA Serra da Caiçara	AL-2704609-B63BEF5343A34BB5B5E007AF69E8DC54
20/01/2024	13:35:58	-9,23860	-37,41300	1,12	Caatinga	APA Serra da Caiçara	AL-2704609-DE06BF44858A400A9FF9362BC2F02F8E
20/01/2024	13:45:58	-9,23860	-37,41300	1,12	Caatinga	APA Serra da Caiçara	AL-2704609-DE06BF44858A400A9FF9362BC2F02F8E
20/01/2024	14:15:58	-9,23860	-37,41300	1,12	Caatinga	APA Serra da Caiçara	AL-2704609-DE06BF44858A400A9FF9362BC2F02F8E
20/01/2024	13:35:58	-9,20110	-37,36630	0,80	-	APA Serra da Caiçara	-
20/01/2024	13:35:58	-9,21940	-37,41600	1,40	-	APA Serra da Caiçara	-
20/01/2024	13:45:58	-9,20110	-37,36630	0,80	-	APA Serra da Caiçara	-
20/01/2024	13:45:58	-9,21940	-37,41600	1,40	-	APA Serra da Caiçara	-
20/01/2024	13:55:58	-9,21940	-37,41600	1,40	-	APA Serra da Caiçara	-
20/01/2024	14:05:58	-9,21940	-37,41600	1,40	-	APA Serra da Caiçara	-
20/01/2024	13:55:58	-9,19970	-37,44530	2,19	-	APA Serra da Caiçara	AL-2704609-132C444974284CEE8AEF338EAE5D6929
20/01/2024	14:05:58	-9,19970	-37,44530	2,19	-	APA Serra da Caiçara	AL-2704609-132C444974284CEE8AEF338EAE5D6929
17/01/2024	15:22:00	-9,27863	-37,49531	0,00	-	APA Serra da Caiçara	AL-2704609-43409A58275B4CC5B23EE3367EE33131
20/01/2024	13:55:58	-9,25730	-37,43630	1,36	-	APA Serra da Caiçara	AL-2704609-4D9329792C904E769FFF77A0A4ED2CDE
20/01/2024	14:05:58	-9,25730	-37,43630	1,36	-	APA Serra da Caiçara	AL-2704609-4D9329792C904E769FFF77A0A4ED2CDE
17/01/2024	15:22:00	-9,28421	-37,49453	0,00	-	APA Serra da Caiçara	AL-2704609-89D81527ABAF490CB7078002085D8E31
20/01/2024	13:25:58	-9,27740	-37,38060	0,73	-	APA Serra da Caiçara	AL-2704609-C00BC7BA8CA4407DA1CF7BE7F4936E03
20/01/2024	13:35:58	-9,21980	-37,38970	0,95	-	APA Serra da Caiçara	AL-2704609-FC74A2137F2A46EAAAD7417B7DFE79FDF
20/01/2024	13:55:58	-9,20020	-37,41900	1,73	-	APA Serra da Caiçara	AL-2706109-070129784DAD4C71B95E5D1FBD24D714
20/01/2024	14:05:58	-9,20020	-37,41900	1,73	-	APA Serra da Caiçara	AL-2706109-070129784DAD4C71B95E5D1FBD24D714
20/01/2024	14:15:58	-9,20020	-37,41900	1,73	-	APA Serra da Caiçara	AL-2706109-070129784DAD4C71B95E5D1FBD24D714
20/01/2024	14:15:58	-9,27430	-37,56470	5,25	-	-	AL-2704609-1A84C476FE034FE1B6137BDC83A90006
14/01/2024	13:25:58	-9,27430	-37,56470	18,47	-	-	AL-2704609-1A84C476FE034FE1B6137BDC83A90006
14/01/2024	13:15:58	-9,27430	-37,56470	18,47	-	-	AL-2704609-1A84C476FE034FE1B6137BDC83A90006
20/01/2024	13:45:58	-9,27430	-37,56470	5,25	-	-	AL-2704609-1A84C476FE034FE1B6137BDC83A90006
20/01/2024	14:05:58	-9,27430	-37,56470	5,25	-	-	AL-2704609-1A84C476FE034FE1B6137BDC83A90006
20/01/2024	13:55:58	-9,27430	-37,56470	5,25	-	-	AL-2704609-1A84C476FE034FE1B6137BDC83A90006
20/01/2024	13:05:58	-9,29400	-37,53540	3,91	-	-	AL-2704609-75C4AD72FE374AA1AAC1AE8BF10E529
20/01/2024	13:15:58	-9,29400	-37,53540	3,91	-	-	AL-2704609-75C4AD72FE374AA1AAC1AE8BF10E529
14/01/2024	23:43:14	-10,00660	-36,41510	0,00	Floresta Estacional	-	AL-27091521AC26D51A01C4E06A97B3ADC6613E2DD
15/01/2024	00:29:27	-10,00810	-36,41270	0,00	Floresta Estacional	-	AL-27091521AC26D51A01C4E06A97B3ADC6613E2DD
14/01/2024	23:36:02	-10,00620	-36,35440	0,00	Floresta Estacional	-	AL-2709152-1B0A7F0A856A47C1A6A19B799BDE21F1
14/01/2024	23:43:14	-10,00870	-36,42500	0,00	Floresta Estacional	-	AL-2709152-6BC72CBA4EF44B990D3EF819EBCB4D9
17/01/2024	00:43:00	-10,01206	-36,33424	0,00	-	-	AL-2702306-BC632E6717E94300B25C3A0087EA9FED
17/01/2024	00:43:00	-10,00967	-36,34037	0,00	-	-	AL-2702306-BC632E6717E94300B25C3A0087EA9FED
20/01/2024	23:26:03	-10,02600	-36,32400	0,00	-	-	AL-2702306-BC632E6717E94300B25C3A0087EA9FED
20/01/2024	23:26:03	-10,02550	-36,35100	0,00	-	-	AL-2702306-BC632E6717E94300B25C3A0087EA9FED
20/01/2024	23:16:02	-10,02600	-36,32400	0,00	-	-	AL-2702306-BC632E6717E94300B25C3A0087EA9FED
20/01/2024	23:16:02	-10,02550	-36,35100	0,00	-	-	AL-2702306-BC632E6717E94300B25C3A0087EA9FED
19/01/2024	00:56:02	-10,02550	-36,35100	0,00	-	-	AL-2702306-BC632E6717E94300B25C3A0087EA9FED
19/01/2024	00:46:02	-10,02550	-36,35100	0,00	-	-	AL-2702306-BC632E6717E94300B25C3A0087EA9FED

Teotônio Vilela

31



INSTITUTO DO MEIO AMBIENTE
ESTADO DE ALAGOAS

Av. Fernandes Lima, 679
Farol – CEP 57057-450 – Maceió, Alagoas.
Fone: 3315-1738/1778
Fax 3315-1732; www.ima.al.gov.

INSTITUTO DO MEIO AMBIENTE DE ALAGOAS

SUPERVISÃO DE GEOPROCESSAMENTO

RELATÓRIO SEMANAL DE MONITORAMENTO DE FOCOS DE QUEIMADAS

Página: 16

Relatório:
14 a 20/01/2024

20/01/2024	23:36:02	-10,02600	-36,32400	0,00	-	-	AL-2702306-BC632E6717E94300B25C3A0087EA9FED
20/01/2024	23:36:02	-10,02550	-36,35100	0,00	-	-	AL-2702306-BC632E6717E94300B25C3A0087EA9FED
14/01/2024	23:43:14	-9,99890	-36,42700	0,00	-	-	AL-27091521AC26D51A01C4E06A97B3ADC6613E2DD
17/01/2024	00:43:00	-10,01174	-36,35404	0,00	-	-	AL-2709152-1B0A7F0A856A47C1A6A19B799BDE21F1
16/01/2024	00:09:00	-9,98200	-36,39170	0,00	-	-	AL-2709152-26256F187877430E9E9D898422B5D52F
20/01/2024	04:21:00	-9,94562	-36,29095	0,08	-	-	AL-2709152-285DF44D715A489FA661A87055ABD966
20/01/2024	04:21:00	-9,95095	-36,29166	0,03	-	-	AL-2709152-285DF44D715A489FA661A87055ABD966
20/01/2024	04:21:00	-9,95139	-36,28828	0,04	-	-	AL-2709152-285DF44D715A489FA661A87055ABD966
20/01/2024	03:29:00	-9,94641	-36,29105	0,08	-	-	AL-2709152-285DF44D715A489FA661A87055ABD966
20/01/2024	00:46:01	-9,94970	-36,28360	0,05	-	-	AL-2709152-285DF44D715A489FA661A87055ABD966
19/01/2024	23:39:58	-9,93970	-36,28170	0,00	-	-	AL-2709152-285DF44D715A489FA661A87055ABD966
20/01/2024	03:29:00	-9,94936	-36,29602	0,02	-	-	AL-2709152-285DF44D715A489FA661A87055ABD966
20/01/2024	03:29:00	-9,95008	-36,29168	0,04	-	-	AL-2709152-285DF44D715A489FA661A87055ABD966
20/01/2024	03:29:00	-9,95080	-36,28735	0,04	-	-	AL-2709152-285DF44D715A489FA661A87055ABD966
20/01/2024	04:08:00	-9,94575	-36,29154	0,08	-	-	AL-2709152-285DF44D715A489FA661A87055ABD966
17/01/2024	00:41:45	-9,99670	-36,38320	0,00	-	-	AL-2709152-8F6AC7627CA94B24A2BBFAFC3ECE897B
14/01/2024	23:43:14	-9,99680	-36,41720	0,00	-	-	AL-2709152-90F6BFD1DB704290B3F82964DFAC7C5C
17/01/2024	00:41:45	-9,99030	-36,35920	0,00	-	-	AL-2709152-9D67789579D64DF68FE2E7C139ECB4B3
16/01/2024	23:48:29	-9,91040	-36,38130	0,00	-	-	AL-2709152-A2D82A40932B48108E204CB0EC6955AC
20/01/2024	13:25:59	-9,48520	-37,55740	3,11	Caatinga	-	-
20/01/2024	13:35:59	-9,48520	-37,55740	3,11	Caatinga	-	-
20/01/2024	13:16:00	-9,60330	-37,38080	5,19	Caatinga	-	AL-2708402-10EA0B52E4714E31B31BA49CD505E09C
20/01/2024	13:26:00	-9,60330	-37,38080	5,19	Caatinga	-	AL-2708402-10EA0B52E4714E31B31BA49CD505E09C
20/01/2024	13:36:00	-9,52360	-37,55120	4,26	Caatinga	-	AL-2708402-30F6B63A09BD4EB893EB4D107C7DB5E5
20/01/2024	13:26:00	-9,52360	-37,55120	4,26	Caatinga	-	AL-2708402-30F6B63A09BD4EB893EB4D107C7DB5E5
20/01/2024	13:26:00	-9,60190	-37,45990	4,40	Caatinga	-	AL-2708402-65476763B8994955864B75B17D42ACDD
20/01/2024	13:36:00	-9,60190	-37,45990	4,40	Caatinga	-	AL-2708402-65476763B8994955864B75B17D42ACDD
20/01/2024	13:15:59	-9,50530	-37,50180	3,51	Caatinga	-	AL-2708402-D606217D6FF14144B55C9C4E4B8D9532
14/01/2024	13:06:00	-9,60380	-37,35440	0,69	-	-	AL-2708402-19251E791258469FA972F1DE193D2936
14/01/2024	13:46:00	-9,62160	-37,43040	2,18	-	-	AL-2708402-193C5428967D401297292AC352E04E3A
20/01/2024	13:26:00	-9,62160	-37,43040	4,59	-	-	AL-2708402-193C5428967D401297292AC352E04E3A
20/01/2024	13:36:00	-9,56570	-37,33430	4,90	-	-	AL-2708402-42D27ED576C84325B90769A727BE927F
20/01/2024	13:26:00	-9,56570	-37,33430	4,90	-	-	AL-2708402-42D27ED576C84325B90769A727BE927F
20/01/2024	13:15:59	-9,50260	-37,65930	3,70	-	-	AL-2708402-4460152E7A094853BE76BA3F744C0512
20/01/2024	13:25:59	-9,50260	-37,65930	3,70	-	-	AL-2708402-4460152E7A094853BE76BA3F744C0512
19/01/2024	13:15:59	-9,50260	-37,65930	0,00	-	-	AL-2708402-4460152E7A094853BE76BA3F744C0512
20/01/2024	13:35:59	-9,50260	-37,65930	3,70	-	-	AL-2708402-4460152E7A094853BE76BA3F744C0512
20/01/2024	13:46:00	-9,56210	-37,54500	4,98	-	-	AL-2708402-6687C2B9C3E4E4D7ABC0CC8CE8C6A6526
20/01/2024	13:15:59	-9,50300	-37,63310	3,71	-	-	AL-2708402-67F14C80FA204AB49679B2C15B171CFD
20/01/2024	13:05:59	-9,50300	-37,63310	3,71	-	-	AL-2708402-67F14C80FA204AB49679B2C15B171CFD
19/01/2024	13:15:59	-9,50300	-37,63310	0,00	-	-	AL-2708402-67F14C80FA204AB49679B2C15B171CFD
20/01/2024	13:35:59	-9,50300	-37,63310	3,71	-	-	AL-2708402-67F14C80FA204AB49679B2C15B171CFD
20/01/2024	13:25:59	-9,50300	-37,63310	3,71	-	-	AL-2708402-67F14C80FA204AB49679B2C15B171CFD

São José da Tapera

29



INSTITUTO DO MEIO AMBIENTE
ESTADO DE ALAGOAS

Av. Fernandes Lima, 679
Farol – CEP 57057-450 – Maceió, Alagoas.
Fone: 3315-1738/1778
Fax 3315-1732; www.ima.al.gov.

INSTITUTO DO MEIO AMBIENTE DE ALAGOAS
ASSESSORIA AMBIENTAL DE GEOPROCESSAMENTO
RELATÓRIO SEMANAL DE MONITORAMENTO DE FOCOS DE QUEIMADAS

Página: 17

14 a 20/01/2024

		20/01/2024	13:26:00	-9,56300	-37,49240	4,74	-	-	AL-2708402-919129915CA543579861D9DA2F909A52
		20/01/2024	13:16:00	-9,58270	-37,46300	4,51	-	-	AL-2708402-9720164211764F229CB0B8314DA2C60A
		20/01/2024	13:36:00	-9,58270	-37,46300	4,51	-	-	AL-2708402-9720164211764F229CB0B8314DA2C60A
		20/01/2024	13:26:00	-9,58270	-37,46300	4,51	-	-	AL-2708402-9720164211764F229CB0B8314DA2C60A
		20/01/2024	13:56:00	-9,58180	-37,51560	4,72	-	-	AL-2708402-992472DDCBB748C99A8E28A5D5A606BB
		19/01/2024	03:49:00	-10,08620	-36,09596	0,00	Floresta Ombrófila	-	-
		19/01/2024	03:49:00	-10,08624	-36,09599	0,00	Floresta Ombrófila	-	-
		14/01/2024	23:26:02	-10,01070	-36,11080	0,10	Floresta Ombrófila	-	AL-2702306-02CA9D7EC59F4CE8BD69235A7B0F87E5
		14/01/2024	22:16:01	-9,97110	-36,17190	0,00	Floresta Ombrófila	-	AL-2702306-71D0B689E44D4DD18B4F1098EE50F2ED
		17/01/2024	00:43:00	-10,14230	-36,22158	0,20	-	-	AL-2702306-150094B45DD74433BDD853EED6DD04E7
		17/01/2024	03:36:00	-10,16830	-36,33260	0,13	-	-	AL-2702306-214F8C0DF04A451FA3F201741E117054
		15/01/2024	22:56:01	-9,99140	-36,11420	0,00	-	-	AL-2702306-41E8A9BFAA254C7F96B95E2867AD7E34
		14/01/2024	23:26:01	-9,99140	-36,11420	0,04	-	-	AL-2702306-41E8A9BFAA254C7F96B95E2867AD7E34
		16/01/2024	03:55:00	-10,11907	-36,35139	0,00	-	-	AL-2702306-47A9BDA5A6F94C15906C599BA4BBA1FB
		16/01/2024	03:06:00	-10,11948	-36,35376	0,00	-	-	AL-2702306-47A9BDA5A6F94C15906C599BA4BBA1FB
Coruripe	22	16/01/2024	03:06:00	-10,12017	-36,35013	0,00	-	-	AL-2702306-47A9BDA5A6F94C15906C599BA4BBA1FB
		15/01/2024	22:16:03	-10,23760	-36,33980	0,10	-	-	AL-2702306-563B93347F684CCFA2EED9F5A8A966E8
		14/01/2024	22:16:01	-9,95180	-36,17530	0,00	-	-	AL-2702306-6AE7255467B54BAC9F3272C10771264B
		15/01/2024	15:07:00	-10,07959	-36,09747	0,06	-	-	AL-2702306-7BA123EB9093491EB9965A5F1A1A878F
		15/01/2024	16:00:00	-10,08114	-36,09921	0,06	-	-	AL-2702306-7BA123EB9093491EB9965A5F1A1A878F
		15/01/2024	16:00:00	-10,08169	-36,10278	0,07	-	-	AL-2702306-7BA123EB9093491EB9965A5F1A1A878F
		19/01/2024	03:49:00	-10,08228	-36,09914	0,00	-	-	AL-2702306-7BA123EB9093491EB9965A5F1A1A878F
		18/01/2024	23:06:03	-10,19940	-36,31970	0,00	-	-	AL-2702306-7D25722FA3A64038967931F348B210CF
		16/01/2024	03:55:00	-10,11847	-36,35543	0,00	-	-	AL-2702306-BAB35DF0363049E49A1C65DE399D8D67
		20/01/2024	23:36:02	-10,04480	-36,34750	0,00	-	-	AL-2702306-BC632E6717E94300B25C3A0087EA9FED
		20/01/2024	21:46:02	-10,04480	-36,34750	0,00	-	-	AL-2702306-BC632E6717E94300B25C3A0087EA9FED
		20/01/2024	02:36:02	-10,01120	-36,08360	0,00	-	-	AL-2702306-C81CC09D04D74AE2A4408D09C25D280D
		20/01/2024	13:16:01	-9,72110	-37,22960	10,05	Caatinga	-	-
		20/01/2024	13:26:01	-9,72110	-37,22960	10,05	Caatinga	-	-
		20/01/2024	13:16:00	-9,70180	-37,23280	9,19	Caatinga	-	AL-2703403-79AF1890D715424CAE804C7D98C1DE8C
		20/01/2024	13:26:00	-9,70180	-37,23280	9,19	Caatinga	-	AL-2703403-79AF1890D715424CAE804C7D98C1DE8C
		20/01/2024	13:16:00	-9,66330	-37,23920	7,75	Caatinga	-	AL-2703403-A87EC4D662154E92B6CE89873166754B
		20/01/2024	13:06:00	-9,66330	-37,23920	7,75	Caatinga	-	AL-2703403-A87EC4D662154E92B6CE89873166754B
		20/01/2024	13:26:00	-9,66330	-37,23920	7,75	Caatinga	-	AL-2703403-A87EC4D662154E92B6CE89873166754B
		20/01/2024	13:36:00	-9,66330	-37,23920	7,75	Caatinga	-	AL-2703403-A87EC4D662154E92B6CE89873166754B
		20/01/2024	13:16:00	-9,64410	-37,24240	6,99	Caatinga	-	AL-2703403-EF4CD16EDD804F65B6BA31AAAF08AF6D8
		20/01/2024	13:26:00	-9,64410	-37,24240	6,99	Caatinga	-	AL-2703403-EF4CD16EDD804F65B6BA31AAAF08AF6D8
		17/01/2024	15:22:00	-9,67245	-37,25543	0,00	-	-	AL-2703403-434157C004E64095AD756E3C83F98870
		17/01/2024	03:36:00	-9,67441	-37,26098	0,00	-	-	AL-2703403-434157C004E64095AD756E3C83F98870
		20/01/2024	13:16:00	-9,60610	-37,22220	5,05	-	-	AL-2703403-4CC3CC4074A948678C329161738AE3EC
		20/01/2024	13:06:00	-9,60610	-37,22220	5,05	-	-	AL-2703403-4CC3CC4074A948678C329161738AE3EC
		20/01/2024	13:16:00	-9,64360	-37,26880	6,85	-	-	AL-2703403-A4A21C20B2884A3D8B808F9A6DC5E3A1
		20/01/2024	13:26:00	-9,60650	-37,19580	4,88	-	-	AL-2703403-D0F472CA83BA4E86B22727E1C79A099C

Jacaré dos Homens

22



INSTITUTO DO MEIO AMBIENTE
ESTADO DE ALAGOAS
Av. Fernandes Lima, 679
Farol – CEP 57057-450 – Maceió, Alagoas.
Fone: 3315-1738/1778
Fax 3315-1732; www.ima.al.gov.

INSTITUTO DO MEIO AMBIENTE DE ALAGOAS
SUPERVISÃO DE GEOPROCESSAMENTO

RELATÓRIO SEMANAL DE MONITORAMENTO DE FOCOS DE QUEIMADAS

Página: 18

Relatório:
14 a 20/01/2024

		20/01/2024	13:16:00	-9,60650	-37,19580	4,88	-	-	AL-2703403-D0F472CA83BA4E86B22727E1C79A099C
		20/01/2024	13:46:00	-9,60650	-37,19580	4,88	-	-	AL-2703403-D0F472CA83BA4E86B22727E1C79A099C
		20/01/2024	13:26:00	-9,62490	-37,24550	6,09	-	-	AL-2705408-9DD73952D52743D0851A511710A81B14
		20/01/2024	13:36:00	-9,62490	-37,24550	6,09	-	-	AL-2705408-9DD73952D52743D0851A511710A81B14
		20/01/2024	13:46:00	-9,62490	-37,24550	6,09	-	-	AL-2705408-9DD73952D52743D0851A511710A81B14
		14/01/2024	13:06:00	-9,58680	-37,22540	0,20	-	-	AL-2705705-2A35A74FC9C94D60BE365C65051EF8E1
		20/01/2024	13:56:01	-9,81880	-37,13390	13,51	Transição Fitoecológica	-	-
		20/01/2024	13:26:01	-9,81880	-37,13390	13,51	Transição Fitoecológica	-	-
		20/01/2024	13:36:01	-9,81880	-37,13390	13,51	Transição Fitoecológica	-	-
		20/01/2024	13:46:01	-9,79960	-37,13720	13,79	Transição Fitoecológica	-	AL-2700904-2A1CFCA637F54E459428FD82C1637E9C
		20/01/2024	13:26:01	-9,81980	-37,08080	15,66	Transição Fitoecológica	-	AL-2700904-5FDB4CA8C19A49829E9F935D40984195
		20/01/2024	13:46:01	-9,85590	-37,20700	7,38	Caatinga	-	-
		16/01/2024	16:30:00	-9,88059	-37,20596	0,00	Caatinga	-	AL-2700904-06B8E5F4CF514E6A8439398950A19A78
		16/01/2024	15:39:00	-9,87637	-37,20740	0,00	Caatinga	-	AL-2700904-06B8E5F4CF514E6A8439398950A19A78
		20/01/2024	13:36:01	-9,76060	-37,17020	13,66	Caatinga	-	AL-2700904-90535F0E31AE440F8F2E7477EF0913C3
		20/01/2024	13:26:01	-9,76060	-37,17020	13,66	Caatinga	-	AL-2700904-90535F0E31AE440F8F2E7477EF0913C3
		20/01/2024	13:46:01	-9,85640	-37,18040	9,41	Caatinga	-	AL-2700904-F0D3F5DB5F3D42928CE35AE5FA7D5315
		16/01/2024	16:30:00	-9,87581	-37,20694	0,00	-	-	AL-2700904-06B8E5F4CF514E6A8439398950A19A78
		20/01/2024	13:06:01	-9,83760	-37,15720	11,73	-	-	AL-2700904-129B1F0289BE443593E3EEBF28B964B3
		20/01/2024	13:06:01	-9,81930	-37,10740	14,60	-	-	AL-2700904-18231DD1B03042F18E1E2522023A976A
		20/01/2024	13:16:01	-9,81930	-37,10740	14,60	-	-	AL-2700904-18231DD1B03042F18E1E2522023A976A
		20/01/2024	13:46:01	-9,76010	-37,19670	12,30	-	-	AL-2700904-57418A046ECF44C68DDFCFE0672C87D13
		20/01/2024	13:46:01	-9,80000	-37,11060	14,48	-	-	AL-2700904-8DAD944874024EB1B83F915F1DECFE1F
		20/01/2024	13:36:01	-9,80000	-37,11060	14,48	-	-	AL-2700904-8DAD944874024EB1B83F915F1DECFE1F
		20/01/2024	13:26:01	-9,80000	-37,11060	14,48	-	-	AL-2700904-8DAD944874024EB1B83F915F1DECFE1F
		20/01/2024	13:16:01	-9,80000	-37,11060	14,48	-	-	AL-2700904-8DAD944874024EB1B83F915F1DECFE1F
		20/01/2024	14:06:01	-9,81830	-37,16040	12,16	-	-	AL-2700904-BE6838A07EAC4965B8134203B1587C3E
		16/01/2024	14:15:58	-9,32040	-37,11020	0,00	Transição Fitoecológica	APA Serra da Caiçara	-
		20/01/2024	14:25:59	-9,35830	-37,13050	2,60	Transição Fitoecológica	APA Serra da Caiçara	-
		20/01/2024	14:55:59	-9,37620	-37,20690	3,43	Transição Fitoecológica	APA Serra da Caiçara	-
		20/01/2024	15:05:59	-9,37620	-37,20690	3,43	Transição Fitoecológica	APA Serra da Caiçara	-
		18/01/2024	15:52:00	-9,29094	-37,18388	0,00	Transição Fitoecológica	APA Serra da Caiçara	AL-2708006-B514442332F6443E9C63B18E4916B9C0
		18/01/2024	12:12:00	-9,32055	-37,20635	0,00	Transição Fitoecológica	APA Serra da Caiçara	AL-2708006-C61E07AD20244DF09BA078F569B0E120
		15/01/2024	16:00:00	-9,32870	-37,12276	0,00	Caatinga	APA Serra da Caiçara	-
		15/01/2024	16:00:00	-9,32816	-37,11926	0,00	-	APA Serra da Caiçara	-
		16/01/2024	12:29:00	-9,36586	-37,21509	0,00	-	APA Serra da Caiçara	-
		16/01/2024	16:30:00	-9,36656	-37,21830	0,00	-	APA Serra da Caiçara	-
		16/01/2024	16:30:00	-9,36452	-37,21517	0,00	-	APA Serra da Caiçara	-
		20/01/2024	13:15:59	-9,35520	-37,31560	2,07	-	APA Serra da Caiçara	AL-2708006-2E17013C2E7B44C2962B186BB26C4F9A
		18/01/2024	13:15:58	-9,30020	-37,16630	0,00	-	APA Serra da Caiçara	AL-2708006-2E514BBD32494EA091C5E3D8664B5195
		14/01/2024	13:45:58	-9,37390	-37,33900	3,42	-	APA Serra da Caiçara	AL-2708006-3D2487A5A8B6467A88AD2419AFF4349
		16/01/2024	00:09:12	-9,43050	-37,17110	0,00	-	APA Serra da Caiçara	AL-2708006-4077346E8F0545E094CFA551077E9FB5
		14/01/2024	13:15:58	-9,35470	-37,34200	4,03	-	APA Serra da Caiçara	AL-2708006-94F50DDA487B45F5B341A2C31DC34D71



INSTITUTO DO MEIO AMBIENTE
ESTADO DE ALAGOAS

Av. Fernandes Lima, 679
Farol – CEP 57057-450 – Maceió, Alagoas.
Fone: 3315-1738/1778
Fax 3315-1732; www.ima.al.gov.

INSTITUTO DO MEIO AMBIENTE DE ALAGOAS
ASSESSORIA AMBIENTAL DE GEOPROCESSAMENTO
RELATÓRIO SEMANAL DE MONITORAMENTO DE FOCOS DE QUEIMADAS

Página: 19

14 a 20/01/2024

		14/01/2024	16:17:00	-9,24781	-37,11522	4,27	Transição Fitoecológica	-	-
		20/01/2024	13:55:59	-9,43300	-37,25050	3,50	-	-	AL-2708006-1F6496A057FA44B7A25C8BCA08322B45
		20/01/2024	13:45:59	-9,43300	-37,25050	3,50	-	-	AL-2708006-1F6496A057FA44B7A25C8BCA08322B45
		20/01/2024	13:35:59	-9,43300	-37,25050	3,50	-	-	AL-2708006-1F6496A057FA44B7A25C8BCA08322B45
		20/01/2024	13:35:59	-9,41370	-37,25360	3,60	-	-	AL-2708006-35826AB600074F47A92096376D575E74
		20/01/2024	13:45:59	-9,44400	-37,72090	5,34	Caatinga	-	AL-2707107-34D277117432496EA7C1EFB017F0882A
		20/01/2024	13:16:00	-9,57860	-37,69940	2,95	Caatinga	-	AL-2707107-437D72A1BD3040B3903AEE95FC4F6765
		20/01/2024	13:25:59	-9,46330	-37,71790	4,73	Caatinga	-	AL-2707107-F3B6459B9A0E43F9ADA9F8C0BFA1D1FC
		14/01/2024	13:55:59	-9,46280	-37,74400	15,16	-	-	AL-2707107-024ED780372E43268F9A0E60EFCE4F9D
		20/01/2024	13:45:59	-9,46280	-37,74400	5,30	-	-	AL-2707107-024ED780372E43268F9A0E60EFCE4F9D
		20/01/2024	13:16:00	-9,57760	-37,75180	1,29	-	-	AL-2707107-077DAA23E5854E31A8765D8BF43A2BFC
		20/01/2024	13:05:59	-9,48250	-37,71480	4,04	-	-	AL-2707107-0DB48094863449D68B9B074485AA312F
		17/01/2024	15:22:00	-9,49364	-37,74331	0,00	-	-	AL-2707107-490E1801FF2F4004A4ABB34F474F3A11
		20/01/2024	13:35:59	-9,36770	-37,70690	6,39	-	-	AL-2707107-490F42F97EF74B6AA51B2A52557D0300
		20/01/2024	13:25:59	-9,36770	-37,70690	6,39	-	-	AL-2707107-490F42F97EF74B6AA51B2A52557D0300
		20/01/2024	13:16:00	-9,59730	-37,72250	2,57	-	-	AL-2707107-80E26E6E6F3B4172A40BFB46A1773C87
		20/01/2024	13:26:00	-9,59730	-37,72250	2,57	-	-	AL-2707107-80E26E6E6F3B4172A40BFB46A1773C87
		20/01/2024	13:05:59	-9,50210	-37,68550	3,59	-	-	AL-2707107-A1BF75FCA4AC4CC5A63F46DF21FADA70
		20/01/2024	13:26:00	-9,54060	-37,67940	3,26	-	-	AL-2707107-B70BFC1DDCE448BDB681639F5A3BEA38
		20/01/2024	13:16:00	-9,55930	-37,70250	2,49	-	-	AL-2707107-E64352820906499B98DC805C70D6AB03
		20/01/2024	13:06:00	-9,57810	-37,72560	2,09	-	-	AL-2707107-FE2DE415E49149CE9833A1D0C76E6338
		20/01/2024	13:36:00	-9,57810	-37,72560	2,09	-	-	AL-2707107-FE2DE415E49149CE9833A1D0C76E6338
		20/01/2024	13:16:00	-9,57810	-37,72560	2,09	-	-	AL-2707107-FE2DE415E49149CE9833A1D0C76E6338
		20/01/2024	13:26:00	-9,57810	-37,72560	2,09	-	-	AL-2707107-FE2DE415E49149CE9833A1D0C76E6338
		20/01/2024	13:26:01	-9,72160	-37,20310	10,93	Caatinga	-	AL-2700706-045D2C8DD87A4012AF0DE82020EC3A30
		20/01/2024	13:16:01	-9,72160	-37,20310	10,93	Caatinga	-	AL-2700706-045D2C8DD87A4012AF0DE82020EC3A30
		20/01/2024	13:26:00	-9,70280	-37,17980	10,45	Caatinga	-	AL-2700706-1CCA9AD89732438491B088D8E1825FB0
		20/01/2024	13:36:00	-9,70280	-37,17980	10,45	Caatinga	-	AL-2700706-1CCA9AD89732438491B088D8E1825FB0
		20/01/2024	13:46:00	-9,70280	-37,17980	10,45	Caatinga	-	AL-2700706-1CCA9AD89732438491B088D8E1825FB0
		20/01/2024	13:36:01	-9,72250	-37,15010	12,76	Caatinga	-	AL-2700706-1D7A7189B9A24EDF8D043DB7D0F9C372
		20/01/2024	13:26:01	-9,72250	-37,15010	12,76	Caatinga	-	AL-2700706-1D7A7189B9A24EDF8D043DB7D0F9C372
		20/01/2024	13:46:01	-9,72250	-37,15010	12,76	Caatinga	-	AL-2700706-1D7A7189B9A24EDF8D043DB7D0F9C372
		20/01/2024	13:16:00	-9,64550	-37,16290	6,66	Caatinga	-	AL-2700706-1FC5DA8F77B0423499F9502A8F388CC0
		20/01/2024	13:26:00	-9,68400	-37,15650	9,55	-	-	AL-2700706-152A0A2EC17E43F4AB633D696DE6B567
		20/01/2024	13:16:00	-9,62670	-37,13960	5,38	-	-	AL-2700706-35DB1EF13ACF466FBBD55E5B1C0FE1DB
		20/01/2024	13:26:00	-9,62670	-37,13960	5,38	-	-	AL-2700706-35DB1EF13ACF466FBBD55E5B1C0FE1DB
		20/01/2024	13:26:00	-9,70230	-37,20630	9,84	-	-	AL-2700706-3C2CC88715704768B4A318676155E443
		20/01/2024	13:36:00	-9,70230	-37,20630	9,84	-	-	AL-2700706-3C2CC88715704768B4A318676155E443
		20/01/2024	13:36:01	-9,76150	-37,11710	14,63	-	-	AL-2700706-6AE3FE5B00F244918EE2E44469A3F442
		20/01/2024	13:16:00	-9,64740	-37,05680	4,20	-	-	AL-2700706-8034BCE23270485E9CEAF0EF09E920F1
		20/01/2024	13:26:00	-9,64740	-37,05680	4,20	-	-	AL-2700706-8034BCE23270485E9CEAF0EF09E920F1
		20/01/2024	13:26:00	-9,66480	-37,15970	7,99	-	-	AL-2700706-96B5EC87642449E894F9A0CA12254A76
Traipu	17	16/01/2024	16:30:00	-9,74622	-36,97243	0,00	Transição Fitoecológica	-	-



INSTITUTO DO MEIO AMBIENTE
ESTADO DE ALAGOAS
Av. Fernandes Lima, 679
Farol – CEP 57057-450 – Maceió, Alagoas.
Fone: 3315-1738/1778
Fax 3315-1732; www.ima.al.gov.

INSTITUTO DO MEIO AMBIENTE DE ALAGOAS
SUPERVISÃO DE GEOPROCESSAMENTO
RELATÓRIO SEMANAL DE MONITORAMENTO DE FOCOS DE QUEIMADAS

Página: 20

Relatório:
14 a 20/01/2024

		16/01/2024	16:30:00	-9,74713	-36,97765	0,00	Transição Fitoecológica	-	-
		16/01/2024	16:30:00	-9,74829	-36,97047	0,00	Transição Fitoecológica	-	-
		16/01/2024	12:29:00	-9,79151	-37,00601	0,00	Transição Fitoecológica	-	-
		15/01/2024	16:00:00	-9,74582	-36,97757	0,00	Transição Fitoecológica	-	-
		16/01/2024	15:39:00	-9,74508	-36,97575	0,00	Transição Fitoecológica	-	-
		19/01/2024	03:49:00	-9,74957	-36,97304	0,10	Transição Fitoecológica	-	AL-2709202-12FEB233654D4A5DAC28CCA9E3CE6D6D
		16/01/2024	16:30:00	-9,75121	-36,97219	0,00	Transição Fitoecológica	-	AL-2709202-12FEB233654D4A5DAC28CCA9E3CE6D6D
		16/01/2024	16:30:00	-9,74924	-36,97561	0,00	Transição Fitoecológica	-	AL-2709202-E2FC3191E448414A917C290EB06FB1D9
		16/01/2024	16:30:00	-9,81139	-37,01297	0,00	Transição Fitoecológica	-	AL-2709202-EEFDC2B88DB40D3B16E6EB04BDEB989
		20/01/2024	13:16:01	-9,87950	-36,96460	25,40	Caatinga	-	-
		20/01/2024	13:06:01	-9,87950	-36,96460	25,40	Caatinga	-	-
		20/01/2024	13:56:01	-9,85780	-37,10080	14,78	Caatinga	-	-
		20/01/2024	13:36:01	-9,87950	-36,96460	25,40	Caatinga	-	-
		20/01/2024	13:26:01	-9,87950	-36,96460	25,40	Caatinga	-	-
		20/01/2024	13:16:01	-9,84150	-36,94450	23,13	-	-	AL-2709202-305F8D4CB5BF441EBA05E583CE8EAF01
		16/01/2024	15:39:00	-9,81079	-37,01419	0,00	-	-	AL-2709202-EEFDC2B88DB40D3B16E6EB04BDEB989
		19/01/2024	16:26:00	-8,95349	-35,20441	0,00	Transição Fitoecológica	-	-
		15/01/2024	15:09:00	-8,89224	-35,30026	0,00	Floresta Ombrófila	-	-
		16/01/2024	15:39:00	-8,89917	-35,27245	0,00	Floresta Ombrófila	-	AL-2704500-0ADD1EF32F974E84BF68AC69A8D6AFE9
		16/01/2024	16:30:00	-8,90314	-35,27193	0,00	Floresta Ombrófila	-	AL-2704500-0ADD1EF32F974E84BF68AC69A8D6AFE9
		17/01/2024	16:11:00	-8,91388	-35,27488	0,00	Floresta Ombrófila	-	AL-2704500-0ADD1EF32F974E84BF68AC69A8D6AFE9
		18/01/2024	15:52:00	-8,89931	-35,27845	0,00	Floresta Ombrófila	-	AL-2704500-0ADD1EF32F974E84BF68AC69A8D6AFE9
		18/01/2024	15:52:00	-8,89943	-35,25704	0,00	Floresta Ombrófila	-	AL-2704500-0ADD1EF32F974E84BF68AC69A8D6AFE9
		16/01/2024	16:30:00	-8,89405	-35,25410	0,00	Floresta Ombrófila	-	AL-2704500-5FC1149415D34006BB700B8126629004
		16/01/2024	16:30:00	-8,89560	-35,25503	0,00	Floresta Ombrófila	-	AL-2704500-5FC1149415D34006BB700B8126629004
		19/01/2024	15:35:00	-8,89264	-35,26682	0,00	Floresta Ombrófila	-	AL-2704500-6DEEEDD48A1C4BED940424994739DD62
		15/01/2024	15:09:00	-8,88878	-35,30163	0,00	Floresta Ombrófila	-	AL-2704500-FA6DC17D58D548E2B217106175188549
		19/01/2024	15:35:00	-8,95612	-35,20152	0,00	-	-	AL-2704500-05850848B5A42A580ACDC0717A933C7
		17/01/2024	16:11:00	-8,91792	-35,27419	0,00	-	-	AL-2704500-0ADD1EF32F974E84BF68AC69A8D6AFE9
		17/01/2024	16:11:00	-8,93550	-35,20436	0,00	-	-	AL-2704500-5CD2E8E09714E719F031A2B8EF656FC
		17/01/2024	16:11:00	-8,89309	-35,27474	0,00	-	-	AL-2704500-6DEEEDD48A1C4BED940424994739DD62
		19/01/2024	15:35:00	-8,87420	-35,30414	0,00	-	-	AL-2704500-FA6DC17D58D548E2B217106175188549
		14/01/2024	13:25:58	-9,27340	-37,61710	22,69	Caatinga	-	-
		20/01/2024	14:05:58	-9,27340	-37,61710	8,97	Caatinga	-	-
		20/01/2024	14:55:58	-9,19670	-37,62910	8,06	Caatinga	-	AL-2701605-FFB759ADD9E0496385205E3AED849AA
		20/01/2024	13:15:58	-9,31180	-37,61110	7,29	Caatinga	-	AL-2703304-0C694BE53321466D933BF3C3FC6F5FC4
		20/01/2024	13:35:58	-9,31180	-37,61110	7,29	Caatinga	-	AL-2703304-0C694BE53321466D933BF3C3FC6F5FC4
		20/01/2024	14:25:58	-9,21540	-37,65230	10,55	-	-	AL-2703304-12E930EFBADA440AA51897A920734C6C
		14/01/2024	13:25:58	-9,31140	-37,63730	18,75	-	-	AL-2703304-24A45E8347A74EAC8ED15F20AD62EAC3
		20/01/2024	13:15:59	-9,34930	-37,65750	7,31	-	-	AL-2703304-3149FA4E06C242CAA0046964FEC4AB8A
		20/01/2024	14:55:58	-9,21580	-37,62610	8,84	-	-	AL-2703304-397275AA49154AEDB13ED9413510B075
		14/01/2024	13:25:58	-9,25380	-37,64640	27,84	-	-	AL-270330467CDD7C382E4D0184A6FAA0E8A1A2FA
		14/01/2024	13:35:58	-9,25420	-37,62010	25,51	-	-	AL-2703304-D3A1426C7E0A4658AFDC78E22D748B26

Maragogi

16

Inhapi

15



**INSTITUTO DO MEIO AMBIENTE
ESTADO DE ALAGOAS**

Av. Fernandes Lima, 679
Farol – CEP 57057-450 – Maceió, Alagoas.
Fone: 3315-1738/1778
Fax 3315-1732; www.ima.al.gov.

**INSTITUTO DO MEIO AMBIENTE DE ALAGOAS
ASSESSORIA AMBIENTAL DE GEOPROCESSAMENTO
RELATÓRIO SEMANAL DE MONITORAMENTO DE FOCOS DE QUEIMADAS**

Página: 21

14 a 20/01/2024

		14/01/2024	13:25:58	-9,25420	-37,62010	25,51	-	-	AL-2703304-D3A1426C7E0A4658AFDC78E22D748B26
		20/01/2024	14:25:58	-9,25420	-37,62010	9,82	-	-	AL-2703304-D3A1426C7E0A4658AFDC78E22D748B26
		20/01/2024	13:15:59	-9,38780	-37,65150	5,79	-	-	AL-2703304-FF8B8643A4CC4B4987DC3C38BFE7774D
		20/01/2024	17:55:59	-9,38780	-37,65150	5,79	-	-	AL-2703304-FF8B8643A4CC4B4987DC3C38BFE7774D
Campo Alegre	14	20/01/2024	22:36:01	-9,89280	-36,23980	1,02	Floresta Ombrófila	-	AL-2701407-9EBBF24A792C48CAB76025FEC6C56817
		20/01/2024	22:36:01	-9,91160	-36,26340	0,63	-	-	AL-2701407-1F3B581A77ED4F4AB48EB247AA53D80
		15/01/2024	23:26:01	-9,85370	-36,27360	0,00	-	-	AL-2701407-295AA691B3124526A4C12088FB8C49F0
		20/01/2024	22:36:01	-9,91210	-36,23630	0,62	-	-	AL-2701407-9EBBF24A792C48CAB76025FEC6C56817
		19/01/2024	22:06:01	-9,79630	-36,25670	0,00	-	-	AL-2701407-9EC48AE07D24FF4AB3E9BE32B776DC5
		19/01/2024	00:26:00	-9,89954	-36,27211	0,00	-	-	AL-2701407-D7A7EA8B3F524860A6F04BBF577366D2
		19/01/2024	00:26:01	-9,89230	-36,26680	0,00	-	-	AL-2701407-D7A7EA8B3F524860A6F04BBF577366D2
		20/01/2024	22:36:01	-9,89230	-36,26680	0,96	-	-	AL-2701407-D7A7EA8B3F524860A6F04BBF577366D2
		19/01/2024	00:26:00	-9,88940	-36,26444	0,00	-	-	AL-2701407-D7A7EA8B3F524860A6F04BBF577366D2
		19/01/2024	00:26:00	-9,89828	-36,26314	0,00	-	-	AL-2701407-D7A7EA8B3F524860A6F04BBF577366D2
		16/01/2024	00:05:00	-9,84342	-36,24822	0,00	-	-	AL-2701407-E1046F6E0294494A980FF69F62C6ED60
		16/01/2024	00:05:00	-9,84560	-36,26579	0,00	-	-	AL-2701407-E1046F6E0294494A980FF69F62C6ED60
		15/01/2024	23:26:01	-9,85420	-36,24650	0,00	-	-	AL-2701407-E1046F6E0294494A980FF69F62C6ED60
		15/01/2024	23:26:01	-9,83440	-36,27700	0,00	-	-	AL-2701407-E1046F6E0294494A980FF69F62C6ED60
Matriz de Camaragibe	13	15/01/2024	16:00:00	-9,07691	-35,58446	0,00	Floresta Ombrófila	-	AL-2705101-2510E680DA124564BA81BD117DAA7DF9
		14/01/2024	16:17:00	-9,10231	-35,58533	0,00	Floresta Ombrófila	-	AL-2705101-88B7C0BEDB1F491990467B202E4B6A77
		14/01/2024	15:28:00	-9,08424	-35,55845	0,00	-	-	AL-2705101-2636467B06484B90A56EA0BE21EE83DC
		15/01/2024	16:00:00	-9,07483	-35,63774	0,00	-	-	AL-2705101-89341AEA9BA44E28A42F39BA2A37F187
		15/01/2024	16:00:00	-9,07765	-35,63348	0,00	-	-	AL-2705101-89341AEA9BA44E28A42F39BA2A37F187
		18/01/2024	19:45:57	-9,13610	-35,55560	0,00	-	-	AL-2705101-944BE92A4D1F411B8ED0D88E769E34D5
		17/01/2024	16:11:00	-9,16458	-35,50179	0,00	-	-	AL-2705101-A6C2D072A35C4FEAAAF9EAE112BFF7774
		19/01/2024	00:26:00	-9,07621	-35,65751	0,00	-	-	AL-2705101-C530D82B6BDC4B99AA8BCF401ED30FAD
		14/01/2024	16:17:00	-9,09788	-35,58609	0,00	-	-	AL-2705101-CAE033C76BB94C94BD44F9CA04688825
		14/01/2024	16:17:00	-9,10154	-35,58089	0,00	-	-	AL-2705101-CAE033C76BB94C94BD44F9CA04688825
		17/01/2024	16:11:00	-9,06790	-35,57369	0,00	-	-	AL-2705101-D2AA6D575A8F4B668066C01AC1BEEC0F
		15/01/2024	16:00:00	-9,17044	-35,51241	0,00	-	-	AL-2706505-A40EC3B316CB45A18EE65D04340A6526
		15/01/2024	15:09:00	-9,16683	-35,50885	0,00	-	-	AL-2706505-A40EC3B316CB45A18EE65D04340A6526
Olho d'Água das Flores	13	20/01/2024	13:26:00	-9,56710	-37,25500	3,41	Caatinga	-	-
		20/01/2024	13:26:00	-9,58820	-37,14590	3,58	-	-	AL-2704401-82976ABFB2D8453890B7AFFA5D76809D
		20/01/2024	13:06:00	-9,56760	-37,22860	3,20	-	-	AL-2705705-1B49CDE5D81453991FAEF73962AACAC
		14/01/2024	13:25:59	-9,54840	-37,23170	0,27	-	-	AL-2705705-3454040F1D5F4957A2E8063C8D339B3A
		20/01/2024	13:16:00	-9,54840	-37,23170	2,47	-	-	AL-2705705-3454040F1D5F4957A2E8063C8D339B3A
		20/01/2024	13:36:00	-9,54790	-37,25820	2,81	-	-	AL-2705705-489A0303FEFB4F7784EF72E106D609FC
		14/01/2024	13:35:59	-9,54790	-37,25820	0,30	-	-	AL-2705705-489A0303FEFB4F7784EF72E106D609FC
		20/01/2024	13:26:00	-9,54790	-37,25820	2,81	-	-	AL-2705705-489A0303FEFB4F7784EF72E106D609FC
		20/01/2024	13:26:00	-9,54970	-37,15230	1,82	-	-	AL-2706000-52E138588C1740978771921A18F3893C
		20/01/2024	13:26:00	-9,56900	-37,14910	2,69	-	-	AL-2706000-5AB3EED1CB65416B8A5C1BD098686AF7
		20/01/2024	13:56:00	-9,56900	-37,14910	2,69	-	-	AL-2706000-5AB3EED1CB65416B8A5C1BD098686AF7
		20/01/2024	13:46:00	-9,56900	-37,14910	2,69	-	-	AL-2706000-5AB3EED1CB65416B8A5C1BD098686AF7



INSTITUTO DO MEIO AMBIENTE
ESTADO DE ALAGOAS

Av. Fernandes Lima, 679
Farol – CEP 57057-450 – Maceió, Alagoas.
Fone: 3315-1738/1778
Fax 3315-1732; www.ima.al.gov.

INSTITUTO DO MEIO AMBIENTE DE ALAGOAS
ASSESSORIA AMBIENTAL DE GEOPROCESSAMENTO
RELATÓRIO SEMANAL DE MONITORAMENTO DE FOCOS DE QUEIMADAS

Página: 23

14 a 20/01/2024

		16/01/2024	15:39:00	-9,06166	-35,49507	0,00	-	-	AL-2707305-2671AF590E9F40C3B778198338DC8A5D
		18/01/2024	15:52:00	-9,05880	-35,43425	0,00	-	-	AL-2707305-3A07321754A7487CB6C62A674460C8CD
		16/01/2024	00:05:00	-9,00766	-35,51306	0,00	-	-	AL-2707305A1B41C6D669B455FA7D63AABD744FDC4
		16/01/2024	12:29:00	-9,06761	-35,48141	0,00	-	-	AL-2707305-B4153AB902E74AA9A30A775D9BACB627
		16/01/2024	03:06:00	-9,07820	-35,50079	0,00	-	-	AL-2707305-FF22CEC8B69C42469F8A438213E486CE
		16/01/2024	03:06:00	-9,07880	-35,49756	0,00	-	-	AL-2707305-FF22CEC8B69C42469F8A438213E486CE
		16/01/2024	16:30:00	-9,06994	-35,49530	0,00	-	-	AL-2707305-FF22CEC8B69C42469F8A438213E486CE
		17/01/2024	00:26:03	-10,31180	-36,48760	0,10	Formações Pioneiras	-	AL-2706703-469BC07725F54B4E836051F713D69D64
		18/01/2024	15:03:00	-10,24096	-36,44354	0,00	Floresta Estacional	-	AL-2706703-29C02A8AB236435194E9F0E9D6D53DA5
		16/01/2024	23:48:26	-10,07750	-36,44110	0,00	Floresta Estacional	-	AL-2706703-54EC0E9824304F768DDCD660B9DF7C73
		16/01/2024	23:36:02	-10,13940	-36,43820	0,00	-	-	AL-2706703-07CC39297926469388503DE60ADBDFDF
		16/01/2024	23:48:26	-10,07410	-36,42570	0,00	-	-	AL-2706703-1C1715A61FA94E8D89DCB76DC030C8A7
		18/01/2024	15:03:00	-10,23702	-36,44523	0,00	-	-	AL-2706703-29C02A8AB236435194E9F0E9D6D53DA5
		15/01/2024	16:00:00	-10,13974	-36,41359	0,00	-	-	AL-2706703-6723D0C58E704BFD907C63BE6BE7FCC4
		17/01/2024	00:41:42	-10,17890	-36,41070	0,10	-	-	AL-2706703-B2C640562B034A698DF6C5EEDCBEE336
		16/01/2024	23:48:26	-10,07580	-36,43340	0,00	-	-	AL-2706703-BA9524AA590F4E8093FBC8FD363137E9
		17/01/2024	00:43:00	-10,19987	-36,38079	0,19	-	-	AL-2706703-E153566076E24C46B32E79B45643C9DE
		16/01/2024	22:36:02	-10,13840	-36,49210	0,00	-	-	AL-2706703-EE8A1BCD5E214CD789F4FA488DC3BE76
		20/01/2024	03:29:00	-9,21622	-35,53527	0,00	Floresta Ombrófila	-	AL-2706505-A40EC3B316CB45A18EE65D04340A6526
		20/01/2024	03:29:00	-9,21131	-35,54287	0,00	Floresta Ombrófila	-	AL-2706505-A40EC3B316CB45A18EE65D04340A6526
		20/01/2024	03:29:00	-9,21266	-35,53465	0,00	Floresta Ombrófila	-	AL-2706505-A40EC3B316CB45A18EE65D04340A6526
		19/01/2024	15:35:00	-9,27730	-35,41376	0,00	Floresta Ombrófila	-	AL-2706505-C887B0BE56384B1C8705CDDF168EB9D1
		17/01/2024	00:43:00	-9,15024	-35,60501	0,00	Floresta Ombrófila	-	AL-2706505E8AC4EB5AB174DBB8CB9BCEABAA3296D
		20/01/2024	03:29:00	-9,21555	-35,53936	0,00	-	-	AL-2706505-A40EC3B316CB45A18EE65D04340A6526
		20/01/2024	03:29:00	-9,21912	-35,53998	0,00	-	-	AL-2706505-A40EC3B316CB45A18EE65D04340A6526
		20/01/2024	03:29:00	-9,21198	-35,53875	0,00	-	-	AL-2706505-A40EC3B316CB45A18EE65D04340A6526
		20/01/2024	03:29:00	-9,21845	-35,54407	0,00	-	-	AL-2706505-E51A0C259E8C4FEB9E5117C6D213E022
		20/01/2024	03:29:00	-9,21488	-35,54347	0,00	-	-	AL-2706505-E51A0C259E8C4FEB9E5117C6D213E022
		17/01/2024	03:36:00	-9,79434	-35,97834	0,30	Floresta Ombrófila	RPPN Olho d'Água	AL-2708600-F349410C37314A2B8176E4AD43A1F498
		18/01/2024	22:36:01	-9,82060	-35,98210	0,00	Formações Pioneiras	-	AL-2700607-803525311D48417A88AB09E4DD889C8
		20/01/2024	23:36:01	-9,82060	-35,98210	0,00	Formações Pioneiras	-	AL-2700607-803525311D48417A88AB09E4DD889C8
		20/01/2024	23:36:01	-9,80080	-36,01270	0,00	Floresta Ombrófila	-	AL-2708600-F349410C37314A2B8176E4AD43A1F498
		18/01/2024	22:36:01	-9,80130	-35,98550	0,00	-	-	AL-2708600-F349410C37314A2B8176E4AD43A1F498
		17/01/2024	03:36:00	-9,79035	-35,98148	0,30	-	-	AL-2708600-F349410C37314A2B8176E4AD43A1F498
		17/01/2024	03:36:00	-9,79375	-35,98202	0,30	-	-	AL-2708600-F349410C37314A2B8176E4AD43A1F498
		20/01/2024	23:36:01	-9,80130	-35,98550	0,00	-	-	AL-2708600-F349410C37314A2B8176E4AD43A1F498
		20/01/2024	23:06:01	-9,80130	-35,98550	0,00	-	-	AL-2708600-F349410C37314A2B8176E4AD43A1F498
		14/01/2024	16:17:00	-9,70480	-35,81491	0,00	-	APA de Santa Rita	-
		15/01/2024	16:15:00	-9,78045	-35,90631	0,00	-	-	AL-2704708-0A849450321B4677B3F8F1FE1AB05412
		15/01/2024	16:00:00	-9,77107	-35,89520	0,00	-	-	AL-2704708-0A849450321B4677B3F8F1FE1AB05412
		15/01/2024	16:00:00	-9,77388	-35,89106	0,00	-	-	AL-2704708-5F541E86455648C08EA81979CA54FB67
		15/01/2024	16:00:00	-9,77050	-35,89157	0,00	-	-	AL-2704708-88D22D0958EA46CCBF31A205DBC25AA8
		17/01/2024	20:06:00	-9,66770	-35,92760	0,10	-	-	AL-2704708-B0FF135D9C8E443383F22DD676292CA8



INSTITUTO DO MEIO AMBIENTE
ESTADO DE ALAGOAS

Av. Fernandes Lima, 679
Farol – CEP 57057-450 – Maceió, Alagoas.
Fone: 3315-1738/1778
Fax 3315-1732; www.ima.al.gov.

INSTITUTO DO MEIO AMBIENTE DE ALAGOAS

SUPERVISÃO DE GEOPROCESSAMENTO

RELATÓRIO SEMANAL DE MONITORAMENTO DE FOCOS DE QUEIMADAS

Página: 24

Relatório:
14 a 20/01/2024

		20/01/2024	22:26:00	-9,68500	-36,03300	0,00	-	-	AL-2708600-9A76795854D94762AAE2B9871A3B4BF7
		20/01/2024	22:16:00	-9,70480	-36,00250	0,00	-	-	AL-2708600-9A76795854D94762AAE2B9871A3B4BF7
		20/01/2024	22:26:00	-9,70480	-36,00250	0,00	-	-	AL-2708600-9A76795854D94762AAE2B9871A3B4BF7
Olivença	9	14/01/2024	13:25:59	-9,53050	-37,15540	0,23	Caatinga	-	-
		16/01/2024	03:55:00	-9,46070	-37,16748	0,00	Caatinga	-	AL-2706000D430A88D9E2D4A9CB48B629C3A763FDD
		14/01/2024	13:25:59	-9,54930	-37,17880	0,16	-	-	AL-2705705-8916871AC0174E0A97E05DAC2EBD88E1
		14/01/2024	13:35:59	-9,54930	-37,17880	0,16	-	-	AL-2705705-8916871AC0174E0A97E05DAC2EBD88E1
		20/01/2024	13:26:00	-9,54930	-37,17880	2,08	-	-	AL-2705705-8916871AC0174E0A97E05DAC2EBD88E1
		14/01/2024	13:45:59	-9,45400	-37,14150	0,63	-	-	AL-2706000-708380360EF24FD48D85AD2AD35ED9DB
		14/01/2024	13:25:59	-9,45270	-37,22090	0,93	-	-	AL-2706000-78BE02321823455F847A2E532F536C6E
		14/01/2024	13:55:59	-9,45270	-37,22090	0,93	-	-	AL-2706000-78BE02321823455F847A2E532F536C6E
		14/01/2024	13:45:59	-9,45220	-37,24740	1,03	-	-	AL-2706000-F56B1F12A4C347A0A82BE1708EEBF82B
				20/01/2024	13:15:59	-9,39180	-37,41500	1,68	Caatinga
Senador Rui Palmeira	9	20/01/2024	13:05:59	-9,39180	-37,41500	1,68	Caatinga	-	AL-2708956-5225201D45D540F284A321A5F0569269
		20/01/2024	13:15:59	-9,40700	-37,64840	4,89	Caatinga	-	AL-2708956-8868700DF6B84ACAB918C18EA6ED3A47
		14/01/2024	13:15:59	-9,40700	-37,64840	11,68	Caatinga	-	AL-2708956-8868700DF6B84ACAB918C18EA6ED3A47
		20/01/2024	13:15:59	-9,41190	-37,35920	0,89	Caatinga	-	AL-2708956-B63B2DB7762245489D5F091D92ECADFA
		14/01/2024	13:45:59	-9,41190	-37,35920	2,75	Caatinga	-	AL-2708956-B63B2DB7762245489D5F091D92ECADFA
		20/01/2024	13:05:59	-9,41190	-37,35920	0,89	Caatinga	-	AL-2708956-B63B2DB7762245489D5F091D92ECADFA
		20/01/2024	13:15:58	-9,31270	-37,55860	4,64	-	-	AL-2708956-115D2D36EE1541E982D795957E5CCA7F
		20/01/2024	13:05:58	-9,31270	-37,55860	4,64	-	-	AL-2708956-115D2D36EE1541E982D795957E5CCA7F
Murici	8	14/01/2024	22:45:58	-9,31970	-36,04120	0,00	-	-	AL-2701704-284F30BD7AC34E86B35DA24F269679B1
		17/01/2024	23:48:00	-9,33972	-35,99741	0,00	-	-	AL-2705507-02AE99D0E22842949DB3D9F4963E561E
		19/01/2024	00:26:00	-9,34350	-35,98008	0,00	-	-	AL-2705507-197945C8D03B4C319C79DA886D839754
		17/01/2024	23:48:00	-9,32496	-35,95743	0,00	-	-	AL-2705507-47A032F1C224486893893E0B58EC5568
		14/01/2024	22:45:58	-9,30090	-36,01730	0,00	-	-	AL-2705507-9ADE96FF0D494FD79B49C26B4D8F7DE5
		18/01/2024	23:15:58	-9,32010	-36,01410	0,00	-	-	AL-2705507-AAC5222B82CE457BA72133ACCF40389
		14/01/2024	22:45:58	-9,32010	-36,01410	0,00	-	-	AL-2705507-AAC5222B82CE457BA72133ACCF40389
		15/01/2024	23:35:58	-9,37940	-35,92280	0,00	-	-	AL-2705507-B688319B7C624109BEA24B8EB69D098D
		19/01/2024	15:35:00	-9,17038	-37,77766	1,15	Transição Fitoecológica	-	AL-2705002-2CBB14ED20FC4946ADD07BCBF5D1697
		16/01/2024	16:30:00	-9,12176	-37,81987	0,00	-	-	AL-2705002-7661B6B12D1A4051BDD99E7B5467231B
Mata Grande	7	19/01/2024	15:35:00	-9,17088	-37,78028	1,14	-	-	AL-2705002-9FA1C8DC1F594180B8AB16E13B5D85E7
		19/01/2024	15:35:00	-9,13249	-37,67036	1,03	-	-	AL-2705002-E7E80BC571344DC2A942BD2FF831670C
		17/01/2024	16:11:00	-9,13545	-37,70275	0,00	-	-	AL-2705002-F0B96AA1E21640EDBE0D05DD8ADE6C68
		17/01/2024	16:11:00	-9,13576	-37,70278	0,00	-	-	AL-2705002-F0B96AA1E21640EDBE0D05DD8ADE6C68
		14/01/2024	15:28:00	-9,16100	-37,78086	38,89	-	-	AL-2705002-FB00606F44304F4A89F6500F7F5F8381
		17/01/2024	03:36:00	-10,14122	-36,75936	0,00	Transição Fitoecológica	-	AL-2707503-361DC95AAD1144F181E41080B528294A
		20/01/2024	04:21:00	-10,14145	-36,76083	1,07	Transição Fitoecológica	-	AL-2707503-361DC95AAD1144F181E41080B528294A
Porto Real do Colégio	7	19/01/2024	15:35:00	-10,23643	-36,72277	0,00	Floresta Estacional	-	AL-2707503-EC3390EC540849FF8EF1FD9464979C8F
		17/01/2024	00:43:00	-10,14330	-36,75931	0,00	-	-	AL-2707503-22D6343CF74742B7A8F2D1E01929FA95
		20/01/2024	03:29:00	-10,14173	-36,76385	1,24	-	-	AL-2707503-361DC95AAD1144F181E41080B528294A
		20/01/2024	04:21:00	-10,14107	-36,76385	1,27	-	-	AL-2707503-361DC95AAD1144F181E41080B528294A
		20/01/2024	03:29:00	-10,13798	-36,76319	1,35	-	-	AL-2707503-361DC95AAD1144F181E41080B528294A



INSTITUTO DO MEIO AMBIENTE
ESTADO DE ALAGOAS

Av. Fernandes Lima, 679
Farol – CEP 57057-450 – Maceió, Alagoas.
Fone: 3315-1738/1778
Fax 3315-1732; www.ima.al.gov.

INSTITUTO DO MEIO AMBIENTE DE ALAGOAS
ASSESSORIA AMBIENTAL DE GEOPROCESSAMENTO
RELATÓRIO SEMANAL DE MONITORAMENTO DE FOCOS DE QUEIMADAS

Página: 25

14 a 20/01/2024

Girau do Ponciano	6	18/01/2024	15:52:00	-9,68703	-36,92991	0,00	Transição Fitoecológica	-	AL-2702900-2D1250156AE54159A11877A5B949DB6A
		18/01/2024	15:03:00	-9,68942	-36,93334	0,00	Transição Fitoecológica	-	AL-2702900-2D1250156AE54159A11877A5B949DB6A
		18/01/2024	15:03:00	-9,68379	-36,93368	0,00	Transição Fitoecológica	-	AL-2702900-2D1250156AE54159A11877A5B949DB6A
		15/01/2024	15:09:00	-9,68852	-36,92628	0,00	Transição Fitoecológica	-	AL-2702900-2D1250156AE54159A11877A5B949DB6A
		20/01/2024	13:36:01	-9,86070	-36,94120	25,09	-	-	AL-2702900-208C57A99A6042248AF776D7F6BB1286
		15/01/2024	15:09:00	-9,69096	-36,92743	0,00	-	-	AL-2702900-2D1250156AE54159A11877A5B949DB6A
Pilar	6	20/01/2024	16:05:00	-9,59398	-35,94093	0,00	Floresta Ombrófila	-	-
		16/01/2024	00:05:00	-9,60325	-36,03493	0,00	-	-	AL-2706901-163FEE540BD42C282BB4FC78A2DBE94
		15/01/2024	21:55:59	-9,60780	-36,04630	0,00	-	-	AL-2706901-41E311C26B1D4B9FB71A8150DB90ECFD
		16/01/2024	00:05:00	-9,61104	-36,04474	0,00	-	-	AL-2706901-41E311C26B1D4B9FB71A8150DB90ECFD
		15/01/2024	21:55:59	-9,60830	-36,01920	0,00	-	-	AL-2706901-774D6C2EBFF04AF4B15A666E53CD1333
		16/01/2024	00:05:00	-9,60897	-36,02799	0,00	-	-	AL-2706901-DB0A4C8D971F4607897C6194118DB40F
Ibateguara	5	16/01/2024	16:30:00	-8,98952	-35,90187	0,00	Floresta Ombrófila	APA de Murici	AL-2703007-60A11F3DBA784EC79E5FCB16068906A2
		17/01/2024	16:11:00	-8,96836	-35,94015	0,00	-	APA de Murici	-
		17/01/2024	16:11:00	-8,96755	-35,94288	0,00	-	APA de Murici	-
		19/01/2024	15:35:00	-8,97169	-35,94518	0,40	-	APA de Murici	-
		16/01/2024	16:30:00	-8,92534	-35,88152	0,00	Floresta Estacional	-	-
Jaramataia	5	20/01/2024	13:56:00	-9,68590	-37,05040	7,61	-	-	AL-2700706-09C8B374E2894FEE9CCBE034C85ED13D
		20/01/2024	13:26:00	-9,68680	-36,99720	5,20	-	-	AL-2703700-25C76C7C9E654B8B9F4F85F06E93E451
		20/01/2024	13:56:00	-9,61170	-36,90360	4,35	-	-	AL-2703700-3C5EB5DFDB8D41548BBAA2EF060FC81E
		20/01/2024	13:46:00	-9,61120	-36,93020	2,60	-	-	AL-2704401-4B2F7271637541429D1F557FF8726C1B
		20/01/2024	13:36:00	-9,61120	-36,93020	2,60	-	-	AL-2704401-4B2F7271637541429D1F557FF8726C1B
Joaquim Gomes	5	19/01/2024	15:35:00	-9,08910	-35,80691	0,00	-	APA de Murici	AL-2703809-C182EC2A535A4A1790B48DDA4F16C145
		16/01/2024	16:30:00	-9,11416	-35,73392	0,00	Floresta Ombrófila	-	-
		16/01/2024	16:30:00	-9,11203	-35,73732	0,00	-	-	AL-2703809-E1220186A49D4ED490C46E92C8FC9837
		17/01/2024	03:36:00	-9,14431	-35,59925	0,00	-	-	AL-2706505E8AC4EB5AB174DBB8CB9BCEABAA3296D
		17/01/2024	16:11:00	-9,12993	-35,60549	0,00	-	-	AL-2708501-FBC2306BC8744B54995B8925DC7D0F53
Palestina	5	20/01/2024	13:36:01	-9,72060	-37,25610	9,08	-	-	AL-2703403-1618502A169D4C898F63AB0F23FD2215
		20/01/2024	13:26:01	-9,72060	-37,25610	9,08	-	-	AL-2703403-1618502A169D4C898F63AB0F23FD2215
		20/01/2024	13:16:01	-9,72060	-37,25610	9,08	-	-	AL-2703403-1618502A169D4C898F63AB0F23FD2215
		14/01/2024	13:36:00	-9,68070	-37,34170	0,34	-	-	AL-2706208-8B59F9E8AB5242B8A0E9A3F9F111E775
		14/01/2024	12:56:00	-9,68070	-37,34170	0,34	-	-	AL-2706208-8B59F9E8AB5242B8A0E9A3F9F111E775
Arapiraca	4	20/01/2024	14:36:00	-9,69350	-36,62330	5,26	-	-	AL-2700300-54C0BFE8679946B6A4A8C1A6EFC07189
		16/01/2024	16:30:00	-9,80494	-36,57772	0,00	-	-	AL-2700300-96B2F6BDFDC04C808C39154DB741767C
		16/01/2024	15:39:00	-9,70319	-36,72963	0,00	-	-	AL-2700300-C8392766D64F4C4DB7686216C0E7DABC
		20/01/2024	15:16:00	-9,80254	-36,68417	8,64	-	-	AL-2700300-D1336BD6B6414A379D2D4CF19EFA3669
Boca da Mata	4	18/01/2024	16:39:00	-9,71641	-36,18427	0,00	Floresta Ombrófila	-	AL-2701001-682CEA9258E04C1982F8F312F1A23A81
		18/01/2024	16:43:00	-9,71716	-36,19789	0,00	Floresta Ombrófila	-	AL-2701001-95C66126F6BC4046BB9D08007CB5F319
		15/01/2024	00:29:32	-9,68160	-36,22110	0,00	-	-	AL-2701001-1B126EEB87984A77AE4AA5E39D1A429C
		18/01/2024	16:43:00	-9,71616	-36,19275	0,00	-	-	AL-2701001-95C66126F6BC4046BB9D08007CB5F319
Dois Riachos	4	14/01/2024	13:45:59	-9,41740	-37,04160	0,86	Caatinga	-	-
		14/01/2024	13:35:59	-9,41740	-37,04160	0,86	Caatinga	-	-
		15/01/2024	14:15:59	-9,43530	-37,11810	0,00	-	-	AL-2702504-848C789A66FC4FF290E72BE3C4BF2003



INSTITUTO DO MEIO AMBIENTE
ESTADO DE ALAGOAS

Av. Fernandes Lima, 679
Farol – CEP 57057-450 – Maceió, Alagoas.
Fone: 3315-1738/1778
Fax 3315-1732; www.ima.al.gov.

INSTITUTO DO MEIO AMBIENTE DE ALAGOAS

SUPERVISÃO DE GEOPROCESSAMENTO

RELATÓRIO SEMANAL DE MONITORAMENTO DE FOCOS DE QUEIMADAS

Página: 26

Relatório:
14 a 20/01/2024

Flexeiras	4	14/01/2024	13:55:58	-9,34050	-37,05410	1,93	-	-	AL-2702504-E48DC0A1E42A4A678E31D046377AEB12
		16/01/2024	15:39:00	-9,33608	-35,74841	0,00	-	-	AL-2702801-60E95D5EB84B42468DCC5A5D64046A7F
		16/01/2024	15:39:00	-9,33548	-35,74416	0,00	-	-	AL-2702801-AED14188345740BFC8324FCA8175C8E
		14/01/2024	16:17:00	-9,37091	-35,75550	0,00	-	-	AL-2702801-C56FE7B9B6944937883E6717C2D1CAC3
		14/01/2024	15:28:00	-9,37066	-35,75328	0,00	-	-	AL-2702801-C56FE7B9B6944937883E6717C2D1CAC3
Igreja Nova	4	18/01/2024	16:43:00	-10,24756	-36,71885	0,00	Floresta Estacional	-	-
		18/01/2024	16:43:00	-10,25359	-36,71729	0,00	Floresta Estacional	-	-
		19/01/2024	23:39:56	-10,15950	-36,54900	0,00	-	-	AL-2703205-06BB7CD9D74E4314BF31D19E6EBBD5EA
		16/01/2024	15:39:00	-10,21351	-36,64552	0,00	-	-	AL-2703205-4A7665445826452BBD4F1F2BDA5E3DF0
Jequiá da Praia	4	15/01/2024	23:36:01	-9,85520	-36,19240	0,00	-	-	AL-2703759-0805D60E69F84BD99FB373C0A60DEEFA
		14/01/2024	22:26:01	-9,93290	-36,15170	0,00	-	-	AL-2703759-805CFC090C44D90B1D684FEF92F1E02
		14/01/2024	22:26:01	-9,93240	-36,17880	0,00	-	-	AL-2703759-A3733CEC1E1B4D13998AC3418231C62C
		15/01/2024	23:36:01	-9,83590	-36,19580	0,00	-	-	AL-2703759-B774391D7C8F4C61890AD4CD5DC8F75E
Maceió	4	15/01/2024	16:00:00	-9,45254	-35,75343	0,00	-	APA do Pratagy	-
		18/01/2024	15:03:00	-9,55319	-35,67659	0,10	-	APA do Pratagy	AL-2704302-2C8F4FF10D344A61ABE4E38FA40C47AD
		16/01/2024	16:30:00	-9,53039	-35,75628	0,00	-	APA do Pratagy	AL-2704302-FB9929E79CBB46AFA023EF9E8F7D2E1E
		14/01/2024	03:44:00	-9,58468	-35,74525	0,00	-	-	AL-2704302-DCF75977D9144037ACEF152B5B975964
Messias	4	19/01/2024	22:25:58	-9,30470	-35,79970	0,00	-	-	AL-2702801-210074808F9549518622F197243F1416
		19/01/2024	15:35:00	-9,29469	-35,79230	0,00	-	-	AL-2702801-210074808F9549518622F197243F1416
		19/01/2024	19:45:58	-9,32350	-35,82370	0,00	-	-	AL-2705200-C853EEB86A834E05A52BA87BC439B8E3
		19/01/2024	19:45:58	-9,32400	-35,79650	0,00	-	-	AL-2705200-F40FAECD2A9042B3952002CE18290E30
São Luís do Quitunde	4	20/01/2024	16:05:00	-9,28826	-35,65869	0,00	Floresta Ombrófila	-	AL-2708501-BE5FA0C52CA4A8B087606A67B1C724C2
		19/01/2024	16:26:00	-9,31049	-35,65272	0,00	-	-	AL-2708501-25C1AF44D2F24AABBFD116F178AC63F0
		14/01/2024	16:17:00	-9,24066	-35,62849	0,00	-	-	AL-2708501-A679A9421C0540798DE1B34E6FB2915E
		14/01/2024	16:17:00	-9,24506	-35,62771	0,00	-	-	AL-2708501-D6377A8752534F0FAE2169E3EDC0D178
São Miguel dos Campos	4	16/01/2024	00:36:00	-9,76120	-36,07380	0,00	-	-	AL-2708600-75777A421704424B8B6C5501A7D39B2F
		14/01/2024	21:56:00	-9,76120	-36,07380	0,00	-	-	AL-2708600-75777A421704424B8B6C5501A7D39B2F
		16/01/2024	00:36:00	-9,76170	-36,04670	0,00	-	-	AL-2708600-F349410C37314A2B8176E4AD43A1F498
		14/01/2024	21:56:00	-9,76170	-36,04670	0,00	-	-	AL-2708600-F349410C37314A2B8176E4AD43A1F498
Colônia Leopoldina	3	19/01/2024	15:35:00	-8,94772	-35,77286	0,00	-	APA de Murici	-
		16/01/2024	16:30:00	-8,91806	-35,69077	0,00	-	APA de Murici	AL-2702108-293BD67C56E745E3ACEF005EBFBF46C9
		19/01/2024	15:35:00	-8,85457	-35,79022	0,00	-	-	AL-2702108-D7F8446209C5461EBFEA2E8DAC5B4402
Delmiro Gouveia	3	14/01/2024	14:25:59	-9,51680	-37,94380	13,03	Refúgio Ecológico	MONA do São Francisco	AL-2702405-4FF517D6EA634AB490EE27557F72E512
		14/01/2024	13:45:59	-9,49760	-37,94690	13,90	-	-	AL-2702405-6DF5188B31294E27B24E5F742EB1A8C6
		14/01/2024	14:05:59	-9,49810	-37,92080	14,01	-	-	AL-2702405-C26572A6258541C7B67F3EEE9878B87A
Estrela de Alagoas	3	15/01/2024	14:25:59	-9,48020	-36,73920	0,00	-	-	AL-2702553-226B0C0C07154DBAA0CE9A82F10027C7
		14/01/2024	14:55:59	-9,46000	-36,79570	0,00	-	-	AL-2702553-B4A496C1035644579E984028293F3E35
		14/01/2024	14:35:59	-9,47880	-36,81930	0,00	-	-	AL-2702553-B84E116C5EF1454FB6873AC22A2BAEEC
Japaratinga	3	18/01/2024	16:43:00	-9,07611	-35,28568	0,00	Floresta Ombrófila	-	-
		17/01/2024	16:11:00	-9,11817	-35,32230	0,00	-	-	AL-2703601-5D55968BF44844D189A3353F57197975
		18/01/2024	15:52:00	-9,10433	-35,28805	0,00	-	-	AL-2703601-F0522D1EEB774D1CA8CFDF6418A6C115
Limoeiro de Anadia	3	16/01/2024	21:56:01	-9,82950	-36,54650	0,00	-	-	AL-2704005-602699593A0C4D4DA8CC1EEBE2319CF5
		16/01/2024	16:30:00	-9,70043	-36,56937	0,00	-	-	AL-2704203-632675295DDB48029F50DE908DB8332F



INSTITUTO DO MEIO AMBIENTE
ESTADO DE ALAGOAS

Av. Fernandes Lima, 679
Farol – CEP 57057-450 – Maceió, Alagoas.
Fone: 3315-1738/1778
Fax 3315-1732; www.ima.al.gov.

INSTITUTO DO MEIO AMBIENTE DE ALAGOAS
ASSESSORIA AMBIENTAL DE GEOPROCESSAMENTO
RELATÓRIO SEMANAL DE MONITORAMENTO DE FOCOS DE QUEIMADAS

Página: 27

14 a 20/01/2024

		20/01/2024	16:05:00	-9,77302	-36,52702	2,86	-	-	AL-2704203-D938910674D949DD9BB973AEBC4337F1
Olho d'Água do Casado	3	20/01/2024	13:35:59	-9,38640	-37,73000	6,19	Caatinga	-	AL-2705804-D24B5FEFEE954A5FA8E9C1047CC92215
		20/01/2024	15:36:00	-9,51770	-37,89170	10,38	-	-	AL-2705804-09223AA26554438984390B948664A3BA
		14/01/2024	13:05:58	-9,34760	-37,76220	25,36	-	-	AL-2705804-0B06F17DD3274B73BF79C038A2E5BBD7
Rio Largo	3	14/01/2024	16:17:00	-9,50790	-35,87479	0,00	-	-	AL-2707701-0ADE1FB73E4A4B7EAE8C55E4E1681A23
		17/01/2024	00:43:00	-9,45767	-35,88708	0,00	-	-	AL-2707701-2FF64CB0041E42D98B6C9C20B6F58EB2
		17/01/2024	00:35:59	-9,45700	-35,88250	0,00	-	-	AL-2707701-2FF64CB0041E42D98B6C9C20B6F58EB2
São José da Laje	3	16/01/2024	16:30:00	-9,02627	-35,96229	0,00	-	APA de Murici	AL-2708303-15879DFD6CD842BB90C7BB7CECB495D7
		17/01/2024	21:35:56	-8,95540	-36,01980	0,00	Floresta Estacional	-	AL-2708303-2CBC602101FA48EDB8577EF732B6A245
		17/01/2024	21:35:56	-8,95500	-36,04690	0,00	Floresta Estacional	-	AL-2708303-859C78BD58EF46D3ADDE0BF39278C53E
Carneiros	2	14/01/2024	13:55:59	-9,45170	-37,27380	1,13	Caatinga	-	AL-2708006-D629DE24E66049409A146B0EB7D83858
		14/01/2024	13:55:59	-9,43210	-37,30330	1,67	-	-	AL-2708006-15DC9C182C5F4308935AEAE47F4B73B6
Coité do Nóia	2	20/01/2024	14:36:00	-9,67470	-36,59970	5,40	-	-	AL-2702009-E2F1206CE498413C851A318C6B8D2D81
		20/01/2024	14:46:00	-9,65590	-36,57620	6,13	-	-	AL-2702009-EE8D237DDACB44D5AB487A5E3A9BF785
Jundiá	2	16/01/2024	00:09:13	-8,97110	-35,51710	0,00	-	-	AL-2703908-69C96751401040048FB6D7622160D684
		16/01/2024	00:09:13	-8,98090	-35,51470	0,00	-	-	AL-2707305A1B41C6D669B455FA7D63AABD744FDC4
Monteirópolis	2	20/01/2024	13:16:00	-9,62350	-37,32480	5,82	Caatinga	-	AL-2705408-C0B8D4C8629E49388BC122023654AD7A
		20/01/2024	13:26:00	-9,62350	-37,32480	5,82	Caatinga	-	AL-2705408-C0B8D4C8629E49388BC122023654AD7A
Olho d'Água Grande	2	16/01/2024	23:48:27	-10,08460	-36,75830	0,00	-	-	AL-2705903-02A92A2029F04142B353C85D517DAE40
		16/01/2024	23:48:27	-10,08630	-36,76620	0,00	-	-	AL-2705903-7B5DB2198A444100B19D1E076F2C47FA
Roteiro	2	17/01/2024	03:36:00	-9,83797	-35,96685	0,40	Formações Pioneiras	-	AL-2707800-44ED16BA96EF49168310CCB984C400CC
		17/01/2024	03:26:01	-9,83990	-35,97870	0,40	-	-	AL-2707800-73F3F7A0C4274B1DBA21D0525DE5928E
São Brás	2	16/01/2024	16:30:00	-10,07667	-36,89099	0,00	-	-	AL-2708204-5DE56AB114AA4830A1086062E72C12C1
		16/01/2024	16:30:00	-10,08155	-36,89004	0,00	-	-	AL-2708204-DFB851B84E2B4687A0E9F5FD150189BB
Satuba	2	14/01/2024	15:28:00	-9,61866	-35,86082	0,00	-	-	AL-2707701-0ADE1FB73E4A4B7EAE8C55E4E1681A23
		14/01/2024	15:28:00	-9,61927	-35,86534	0,00	-	-	AL-2707701-0ADE1FB73E4A4B7EAE8C55E4E1681A23
Capela	1	16/01/2024	16:30:00	-9,35031	-36,10747	0,00	-	-	AL-2701704-73A8A9D03EE14F3FADA11EF0453B2C24
Coqueiro Seco	1	20/01/2024	16:24:00	-9,61523	-35,80974	0,00	-	APA do Catol e Fernão Velho	-
Craíbas	1	20/01/2024	13:26:00	-9,65070	-36,87050	7,89	-	-	AL-2702355-5565DBB26BFA4F5298A0D7E8527E24F1
Feliz Deserto	1	15/01/2024	16:00:00	-10,33108	-36,31709	0,30	Formações Pioneiras	-	-
Minador do Negrão	1	15/01/2024	13:25:58	-9,32540	-36,81780	0,00	-	-	AL-2705309-ADBEE501DOA1494CB3E60EAF67BF21C
Piaçabuçu	1	17/01/2024	03:36:00	-10,36304	-36,47219	0,10	-	APA da Marituba do Peixe	AL-2706802-88A32044CAA442089FD0D69695599E63
Porto de Pedras	1	15/01/2024	16:00:00	-9,12582	-35,35897	0,00	Formações Pioneiras	-	-
Santa Luzia do Norte	1	20/01/2024	16:05:00	-9,60676	-35,80445	0,00	Formações Pioneiras	APA do Catol e Fernão Velho	-
São Miguel dos Milagres	1	15/01/2024	16:00:00	-9,19695	-35,43581	0,00	-	-	AL-2708709-654E8D61CA05434EA16C754A977F916F
Viçosa	1	17/01/2024	00:43:00	-9,31629	-36,23917	0,00	-	-	AL-2709400-F5A0F4E6E39C49B5B801F0E0499FC4BB