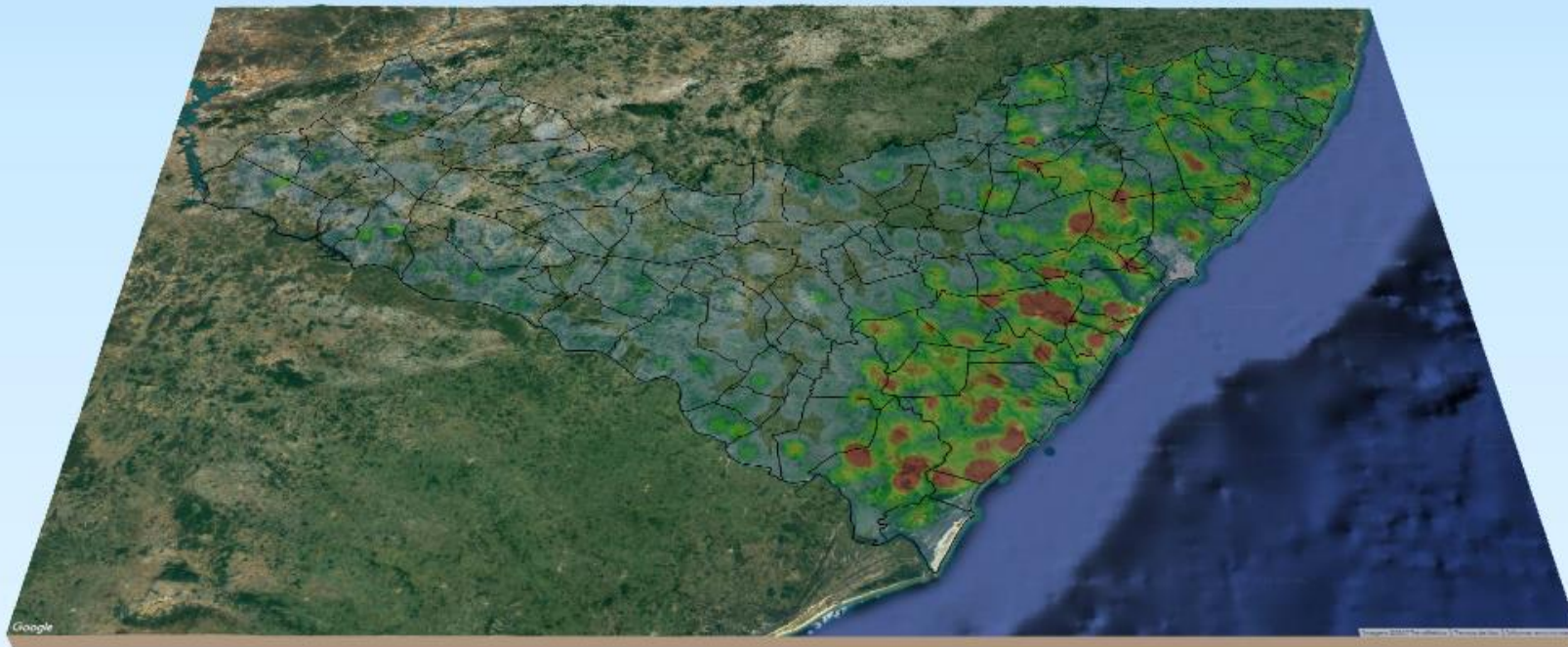


RELATÓRIO DE MONITORAMENTO DE FOCOS DE QUEIMADAS

08 a 14 de Dezembro de 2024



MONITORAMENTO DE FOCOS DE QUEIMADAS NO ESTADO DE ALAGOAS
RELATÓRIO TÉCNICO

PAULO SURUAGY DO AMARAL DANTAS
Governador do Estado de Alagoas

GINO CÉSAR MENESES PAIVA
Secretário de Estado do Meio Ambiente e dos Recursos Hídricos

GUSTAVO RESSURREIÇÃO LOPES
Diretor-Presidente do Instituto do Meio Ambiente de Alagoas

IVENS BARBOZA LEÃO
Diretor Executivo de Gestão do
Instituto do Meio Ambiente de Alagoas

DANIEL NIVALDO DA CONCEIÇÃO
Supervisor de Geoprocessamento do
Instituto do Meio Ambiente de Alagoas

RESUMO DAS OCORRÊNCIAS DOS FOCOS DE QUEIMADAS 08 a 14/12/2024

QUANTIDADE TOTAL DE FOCOS NO ESTADO: 865

QUANTIDADE DE FOCOS MONITORADOS¹: 722

QUANTIDADE DE FOCOS QUE AFETARAM UNIDADES DE CONSERVAÇÃO: 61

APA de Murici: 40	APA de Piaçabuçu: 3
APA do Pratagy: 7	APA Serra da Caiçara: 2
APA da Marituba do Peixe: 4	RPPN Benedito Coutinho: 2
APA Costa dos Corais: 1	RESEC Manguezais da Lagoa de Roteiro: 1
RPPN Mata do Cedro: 1	

QUANTIDADE DE FOCOS QUE AFETARAM VEGETAÇÃO: 110

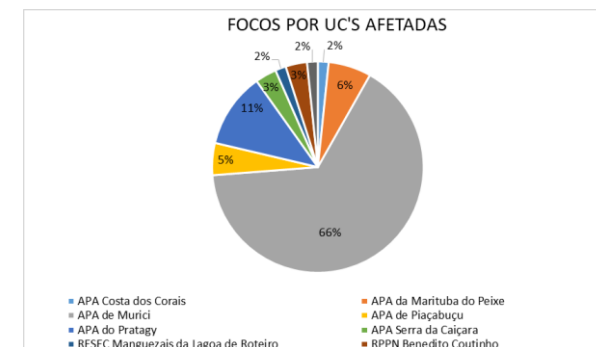
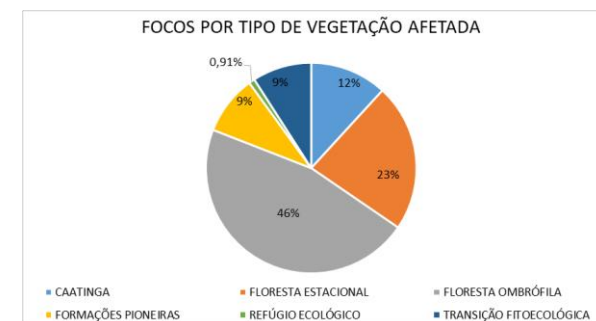
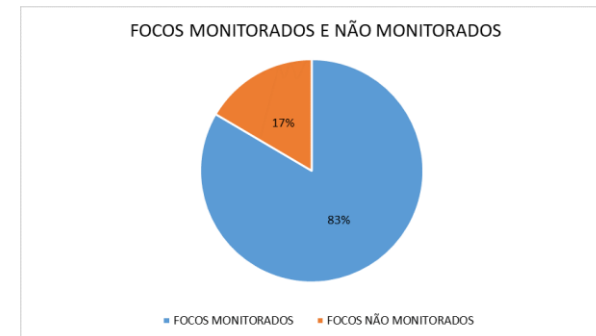
Floresta Ombrófila: 51	Transição Fitoecológica: 10
Floresta Estacional: 25	Formações Pioneiras: 10
Caatinga: 13	
Refúgio Ecológico: 1	

RANKING DOS MUNICÍPIOS COM MAIOR QUANTIDADE DE REGISTROS DE FOCOS:

- 1- Coruripe: 111
- 2- Teotônio Vilela: 51
- 3- Porto Calvo: 45
- 4- Jequiá da Praia: 38
- 5- Penedo: 29

RANKING DOS MUNICÍPIOS COM MENOR QUANTIDADE DE REGISTROS DE FOCOS:

- 1- Barra de São Miguel: 1
- 2- Cacimbinhas: 1
- 3- Jaramataia: 1
- 4- Jundiá: 1
- 5- Poço das Trincheiras: 1



¹Focos monitorados correspondem àqueles que afetaram remanescentes de vegetação ou unidades de conservação, além das ocorrências identificadas nas propriedades rurais, segundo dados do Cadastro Ambiental Rural.



INSTITUTO DO MEIO AMBIENTE
ESTADO DE ALAGOAS

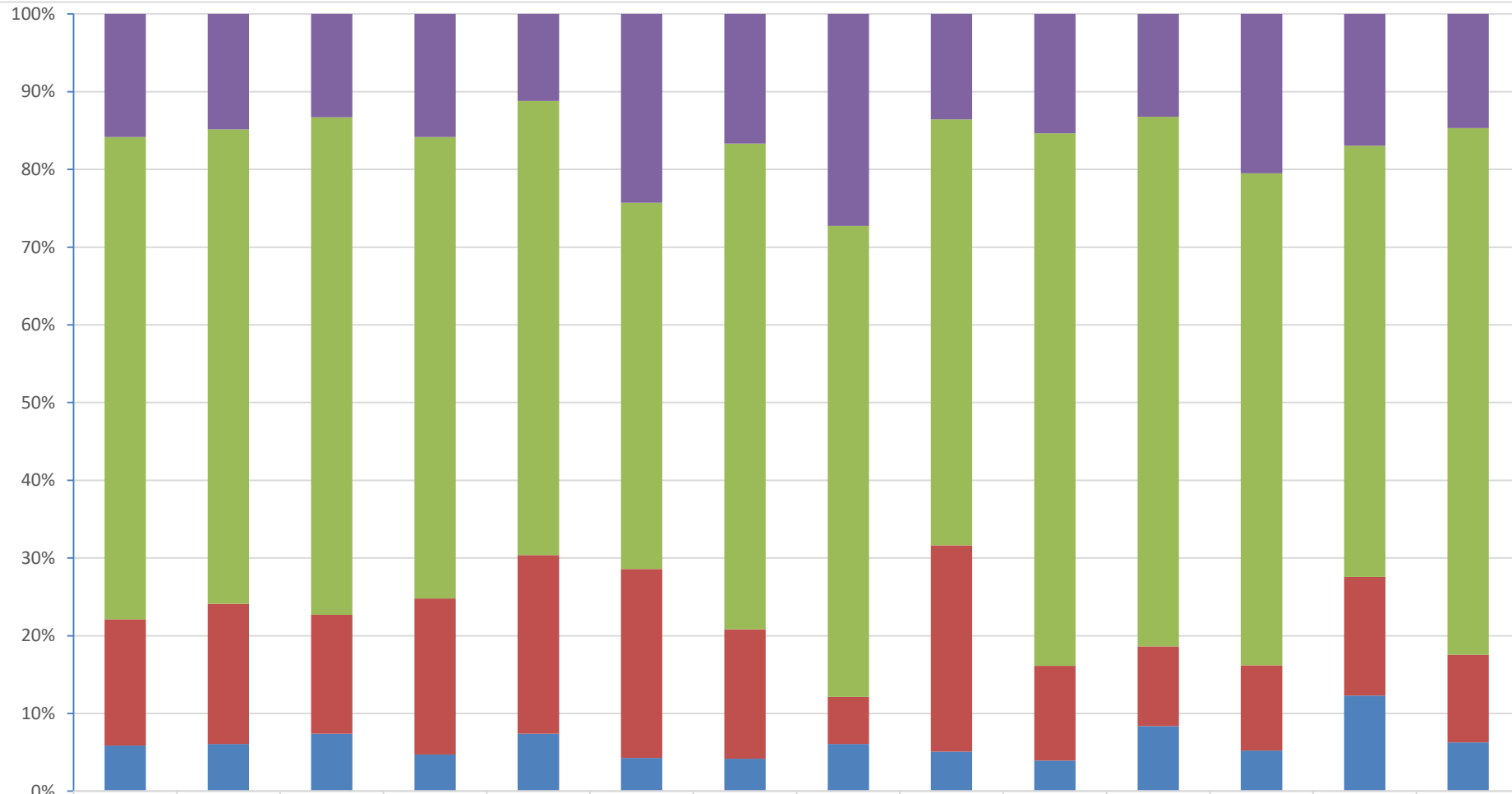
Av. Fernandes Lima, 679
Farol – CEP 57057-450 – Maceió, Alagoas.
Fone: 3315-1738/1778
Fax 3315-1732; www.ima.al.gov.

INSTITUTO DO MEIO AMBIENTE DE ALAGOAS

SUPERVISÃO DE GEOPROCESSAMENTO

RELATÓRIO SEMANAL DE MONITORAMENTO DE FOCOS DE QUEIMADAS

Evolução dos Focos de Queimadas



■ Focos Não Monitorados

■ Propriedades CAR

■ Em Remanescentes de Vegetação

■ Em Unidades de Conservação

2023

JAN

FEV

MAR

ABR

MAI

JUN

JUL

AGO

SET

OUT

NOV

48

49



INSTITUTO DO MEIO AMBIENTE
ESTADO DE ALAGOAS

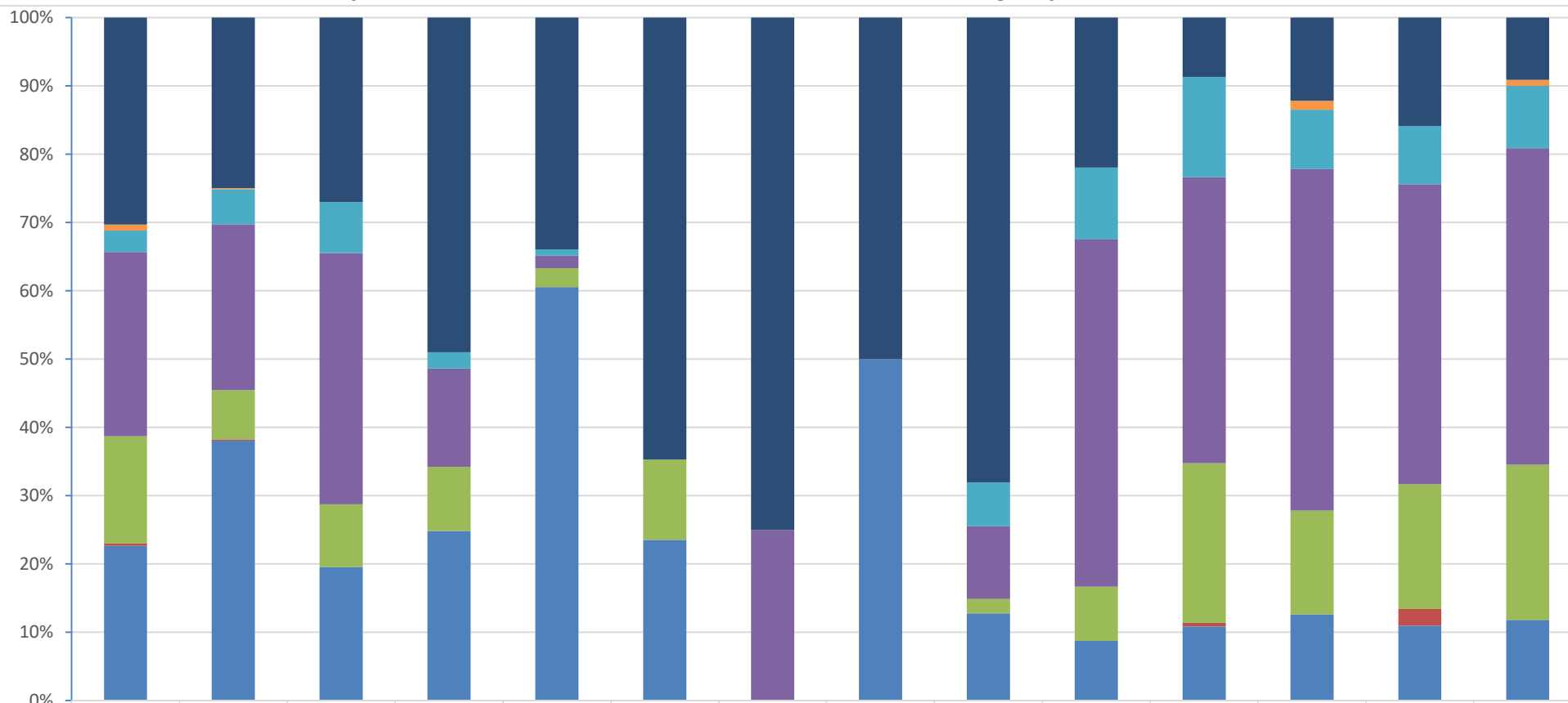
Av. Fernandes Lima, 679
Farol – CEP 57057-450 – Maceió, Alagoas.
Fone: 3315-1738/1778
Fax 3315-1732; www.ima.al.gov.

INSTITUTO DO MEIO AMBIENTE DE ALAGOAS
ASSESSORIA AMBIENTAL DE GEOPROCESSAMENTO
RELATÓRIO SEMANAL DE MONITORAMENTO DE FOCOS DE QUEIMADAS

Página: 5

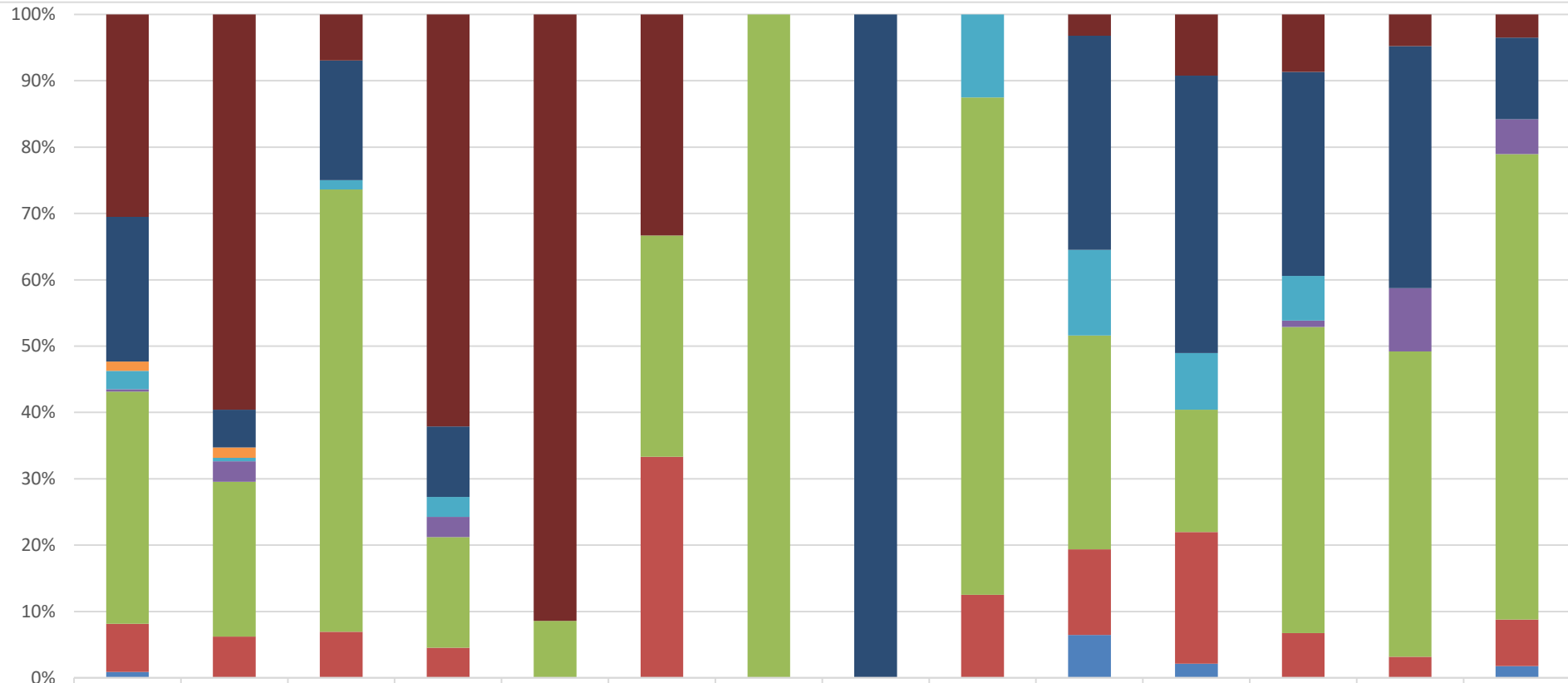
08 a 14/12/2024

Evolução dos Focos de Queimadas em Remanescentes de Vegetação



	2023	JAN	FEV	MAR	ABR	MAI	JUN	JUL	AGO	SET	OUT	NOV	48	49
■ Transição Fitoecológicas	540	156	47	146	37	11	3	1	32	25	16	28	13	10
■ Refúgio Ecológico	16	1	0	0	0	0	0	0	0	0	0	3	0	1
■ Formações Pioneiras	56	32	13	7	1	0	0	0	3	12	27	20	7	10
■ Floresta Ombrófila	481	152	64	43	2	0	1	0	5	58	77	115	36	51
■ Floresta Estacional	280	45	16	28	3	2	0	0	1	9	43	35	15	25
■ Cerrado	6	1	0	0	0	0	0	0	0	0	1	0	2	0
■ Caatinga	404	238	34	74	66	4	0	1	6	10	20	29	9	13

Evolução dos Focos de Queimadas em APAs



	2023	JAN	FEV	MAR	ABR	MAI	JUN	JUL	AGO	SET	OUT	NOV	48	49
■ APA Serra da Caiçara	176	115	5	41	32	1	0	0	0	1	13	9	3	2
■ APA do Pratagy	126	11	13	7	0	0	0	2	0	10	59	32	23	7
■ APA do Catolé e Fernão Velho	8	3	0	0	0	0	0	0	0	0	0	0	0	0
■ APA de Santa Rita	16	1	1	2	0	0	0	0	1	4	12	7	0	0
■ APA de Piaçabuçu	2	6	0	2	0	0	0	0	0	0	0	1	6	3
■ APA de Murici	202	45	48	11	3	1	1	0	6	10	26	48	29	40
■ APA da Marituba do Peixe	42	12	5	3	0	1	0	0	1	4	28	7	2	4
■ APA Costa dos Corais	5	0	0	0	0	0	0	0	0	2	3	0	0	1

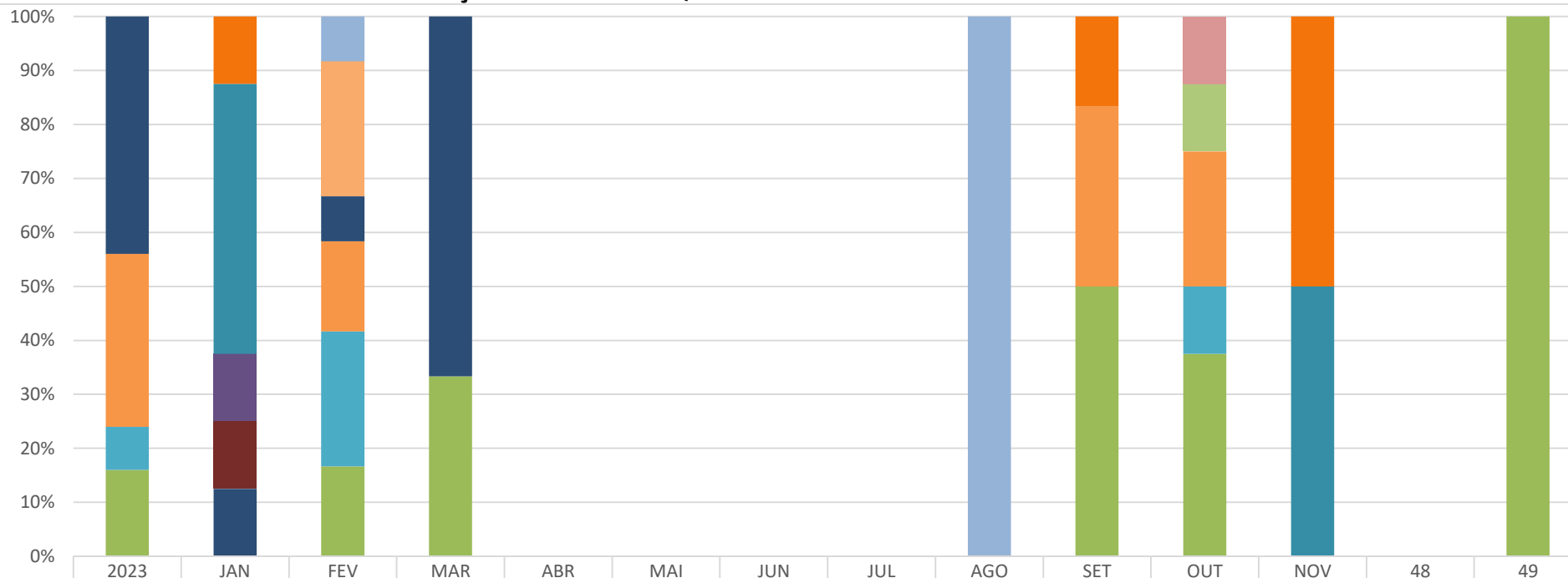


INSTITUTO DO MEIO AMBIENTE
ESTADO DE ALAGOAS

Av. Fernandes Lima, 679
Farol – CEP 57057-450 – Maceió, Alagoas.
Fone: 3315-1738/1778
Fax 3315-1732; www.ima.al.gov.

INSTITUTO DO MEIO AMBIENTE DE ALAGOAS
ASSESSORIA AMBIENTAL DE GEOPROCESSAMENTO
RELATÓRIO SEMANAL DE MONITORAMENTO DE FOCOS DE QUEIMADAS

Evolução dos Focos de Queimadas em RPPN's



RPPN Reserva Green Garden	0	0	0	0	0	0	0	0	0	0	1	0	0	0
RPPN Sereno	0	0	1	0	0	0	0	0	1	0	0	0	0	0
RPPN Reserva Mata da Sálvia	0	1	0	0	0	0	0	0	0	1	0	1	0	0
RPPN Lula Lobo	0	4	0	0	0	0	0	0	0	0	0	1	0	0
RPPN Olho d'Água	0	1	0	0	0	0	0	0	0	0	0	0	0	0
RPPN Serra d'Água	0	0	3	0	0	0	0	0	0	0	0	0	0	0
RPPN Quebra Carro	0	0	0	0	0	0	0	0	0	0	1	0	0	0
RPPN Eustáquio Toledo Neto	0	1	0	0	0	0	0	0	0	0	0	0	0	0
RPPN Dubinha Guimarães	11	1	1	2	0	0	0	0	0	0	0	0	0	0
RPPN Conceição Lyra 3	8	0	2	0	0	0	0	0	0	2	2	0	0	0
RPPN Conceição Lyra 2	2	0	3	0	0	0	0	0	0	0	1	0	0	0
RPPN Benedito Coutinho	4	0	2	1	0	0	0	0	0	3	3	0	0	2



INSTITUTO DO MEIO AMBIENTE
ESTADO DE ALAGOAS

Av. Fernandes Lima, 679
Farol – CEP 57057-450 – Maceió, Alagoas.
Fone: 3315-1738/1778
Fax 3315-1732; www.ima.al.gov.

INSTITUTO DO MEIO AMBIENTE DE ALAGOAS

SUPERVISÃO DE GEOPROCESSAMENTO

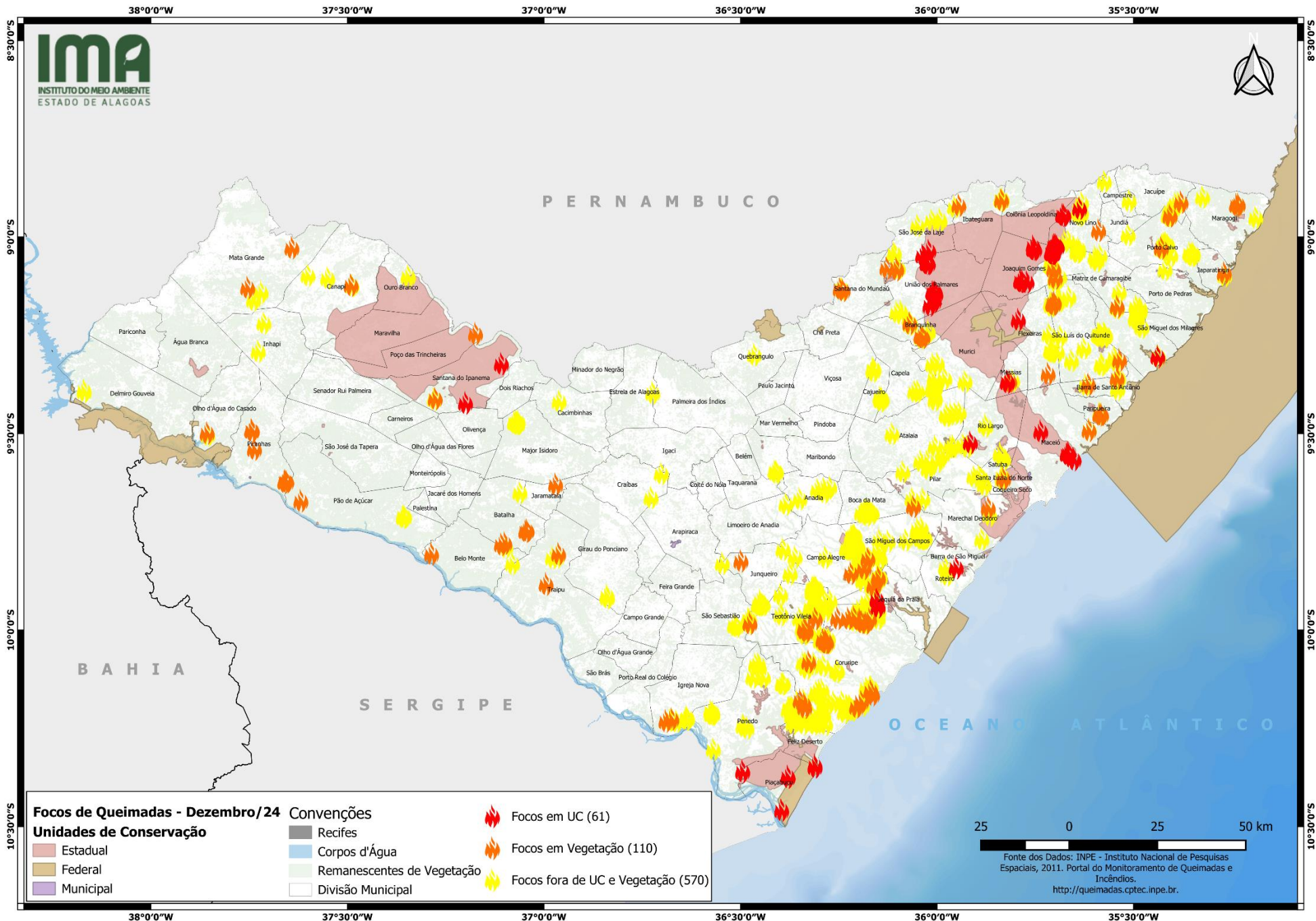
RELATÓRIO SEMANAL DE MONITORAMENTO DE FOCOS DE QUEIMADAS

Evolução dos Focos de Queimadas em Outras Unidades de Conservação

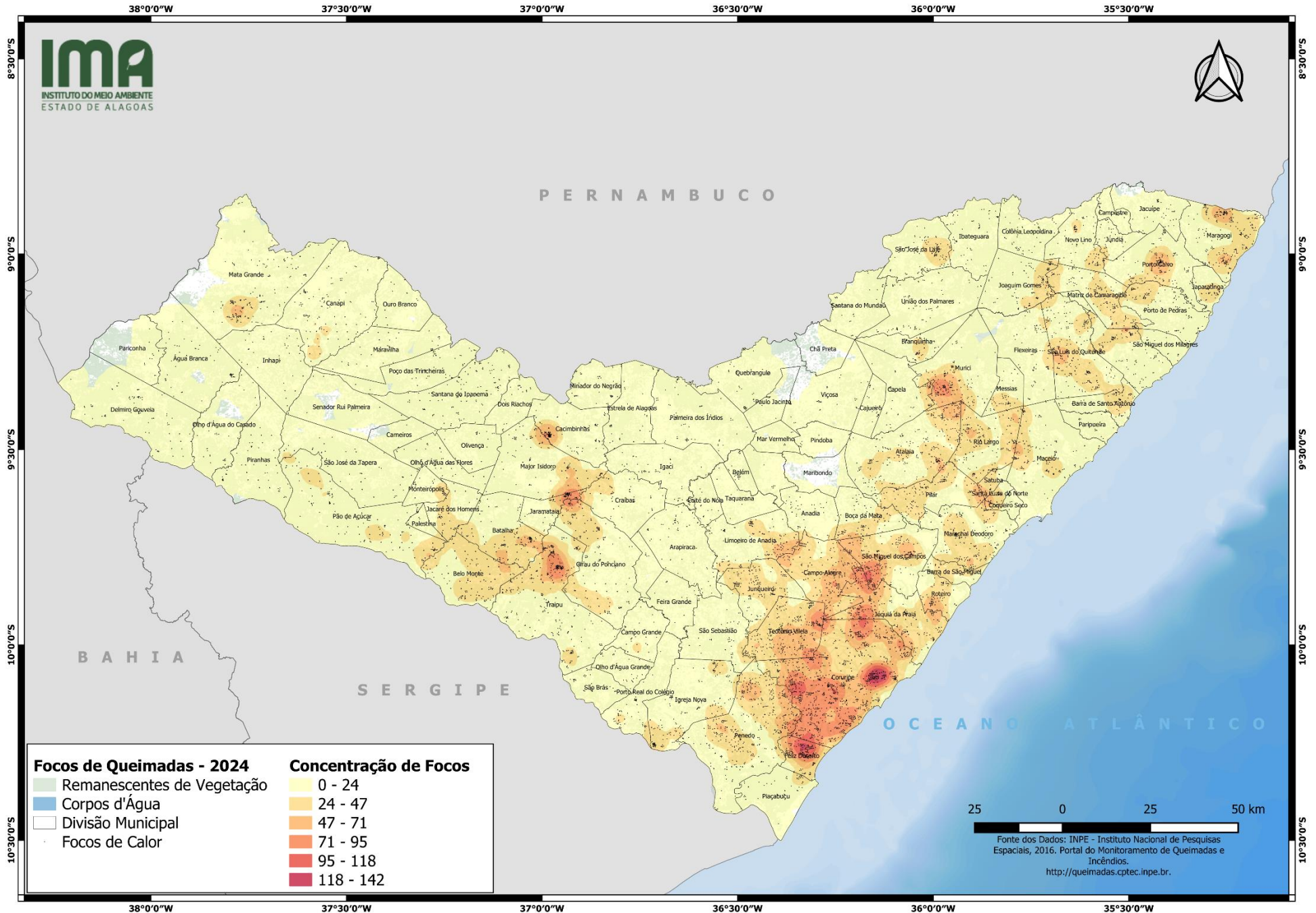


	2023	JAN	FEV	MAR	ABR	MAI	JUN	JUL	AGO	SET	OUT	NOV	48	49
RVS Morros do Craunã	2	0	0	0	0	0	0	0	0	0	0	0	0	0
RESEX de Jequiá	2	0	0	0	0	0	0	0	0	0	1	0	0	0
RESEC Manguezais da Lagoa de Roteiro	0	3	0	0	0	0	0	0	0	0	0	0	0	1
REBIO de Pedra Talhada	0	0	0	0	0	0	0	0	0	0	0	0	0	0
MONA do Rio São Francisco	26	2	0	0	0	0	0	0	0	0	1	4	0	0

DISTRIBUIÇÃO ESPACIAL DOS FOCOS DE QUEIMADAS – 08 a 14/12/2024



CONCENTRAÇÃO DOS FOCOS DE QUEIMADAS – 01/01/2024 a 14/12/2024





INSTITUTO DO MEIO AMBIENTE
ESTADO DE ALAGOAS

Av. Fernandes Lima, 679
Farol – CEP 57057-450 – Maceió, Alagoas.
Fone: 3315-1738/1778
Fax 3315-1732; www.ima.al.gov.

INSTITUTO DO MEIO AMBIENTE DE ALAGOAS
ASSESSORIA AMBIENTAL DE GEOPROCESSAMENTO
RELATÓRIO SEMANAL DE MONITORAMENTO DE FOCOS DE QUEIMADAS

Página: 11

08 a 14/12/2024

MUNICÍPIO	QTD FOCOS	DATA (aaaa/mm/dd)	HORA GMT (hms)	LATITUDE	LONGITUDE	PRECIPITAÇÃO (mm)	UNIDADE DE CONSERVAÇÃO	TIPO DE VEGETAÇÃO AFETADA	CÓDIGO DA PROPRIEDADE DE OCORRÊNCIA DO FOCO DE QUEIMADA
Coruripe	111	08/12/2024	00:10:00	-10,16380	-36,16430	0,00	-	Floresta Estacional	-
		10/12/2024	22:20:00	-9,97010	-36,22610	0,00	-	Floresta Ombrófila	-
		10/12/2024	22:20:00	-9,96960	-36,25310	0,00	-	Floresta Ombrófila	-
		08/12/2024	00:15:00	-10,15380	-36,16861	0,00	-	Formações Pioneiras	-
		12/12/2024	04:40:00	-10,20034	-36,22430	0,00	-	-	AL-2702306-02219D2AB15146E1903BB375E55EE02E
		12/12/2024	04:40:00	-10,20016	-36,22981	0,00	-	-	AL-2702306-02219D2AB15146E1903BB375E55EE02E
		11/12/2024	02:53:00	-10,21471	-36,29457	0,00	-	-	AL-2702306-047D66E38C814E488DDF5F71A7070C41
		12/12/2024	23:50:00	-10,16130	-36,29970	0,00	-	-	AL-2702306-048ABCCBC02A44A487CF6C0BA990C54F
		13/12/2024	00:20:00	-10,16412	-36,30302	0,00	-	-	AL-2702306-0C6A8C2BE53E45A7876563B117FC6752
		08/12/2024	23:30:00	-10,18230	-36,26360	0,00	-	-	AL-2702306-1CE407CFDB78419D9D799F2F10EFB9DD
		12/12/2024	00:12:00	-10,08250	-36,33520	0,00	-	-	AL-2702306-1D5CFABFC5F24C2F86689F337F3BE5C3
		11/12/2024	02:53:00	-10,21648	-36,29373	0,00	-	-	AL-2702306-23584A5EE70C4ADCBC9A6BD54D5DFD42
		12/12/2024	23:47:00	-10,15560	-36,30750	0,00	-	-	AL-2702306-240B03C20FF348A2A90F2F20BDD686D4
		14/12/2024	00:10:00	-10,19090	-36,19010	3,74	-	-	AL-2702306-248381E315AF4AF081D3C09E5BD35D2D
		12/12/2024	04:40:00	-10,20125	-36,21673	0,01	-	-	AL-2702306-35D89E9FFBCB4FD1912D74D01433A8DA
		12/12/2024	23:47:00	-10,15230	-36,29280	0,00	-	-	AL-2702306-3DF7853F73DD4BEF8B7A248505678758
		12/12/2024	23:47:00	-10,15400	-36,30010	0,00	-	-	AL-2702306-3DF7853F73DD4BEF8B7A248505678758
		13/12/2024	15:16:00	-9,96765	-36,19462	0,00	-	-	AL-2702306-559113734041401B8B841D232C66483C
		13/12/2024	15:16:00	-9,97817	-36,18534	0,00	-	-	AL-2702306-559113734041401B8B841D232C66483C
		13/12/2024	15:16:00	-9,97767	-36,18139	0,00	-	-	AL-2702306-559113734041401B8B841D232C66483C
		13/12/2024	15:00:00	-9,97000	-36,19000	0,00	-	-	AL-2702306-559113734041401B8B841D232C66483C
		13/12/2024	15:16:00	-9,97291	-36,18996	0,00	-	-	AL-2702306-559113734041401B8B841D232C66483C
		13/12/2024	15:16:00	-9,97538	-36,20988	0,00	-	-	AL-2702306-559113734041401B8B841D232C66483C
		13/12/2024	03:02:00	-9,97824	-36,18083	0,00	-	-	AL-2702306-559113734041401B8B841D232C66483C
		13/12/2024	16:32:00	-9,96544	-36,20993	0,00	-	-	AL-2702306-559113734041401B8B841D232C66483C
		10/12/2024	21:00:00	-9,97000	-36,19000	0,00	-	-	AL-2702306-559113734041401B8B841D232C66483C
		13/12/2024	16:32:00	-9,96588	-36,20822	0,00	-	-	AL-2702306-559113734041401B8B841D232C66483C
		13/12/2024	15:37:00	-9,97828	-36,18641	0,00	-	-	AL-2702306-559113734041401B8B841D232C66483C
		13/12/2024	16:32:00	-9,96602	-36,21316	0,00	-	-	AL-2702306-559113734041401B8B841D232C66483C
		13/12/2024	15:37:00	-9,97803	-36,18756	0,00	-	-	AL-2702306-559113734041401B8B841D232C66483C
13/12/2024	15:37:00	-9,96823	-36,19733	0,00	-	-	AL-2702306-559113734041401B8B841D232C66483C		
13/12/2024	15:37:00	-9,97449	-36,18694	0,00	-	-	AL-2702306-559113734041401B8B841D232C66483C		
13/12/2024	15:37:00	-9,97136	-36,19213	0,00	-	-	AL-2702306-559113734041401B8B841D232C66483C		
13/12/2024	15:37:00	-9,97740	-36,18289	0,00	-	-	AL-2702306-559113734041401B8B841D232C66483C		
13/12/2024	15:37:00	-9,98119	-36,18235	0,00	-	-	AL-2702306-559113734041401B8B841D232C66483C		
13/12/2024	15:37:00	-9,97515	-36,19160	0,00	-	-	AL-2702306-559113734041401B8B841D232C66483C		
13/12/2024	15:16:00	-9,96814	-36,19859	0,00	-	-	AL-2702306-559113734041401B8B841D232C66483C		



INSTITUTO DO MEIO AMBIENTE
ESTADO DE ALAGOAS

Av. Fernandes Lima, 679
Farol – CEP 57057-450 – Maceió, Alagoas.
Fone: 3315-1738/1778
Fax 3315-1732; www.ima.al.gov.

INSTITUTO DO MEIO AMBIENTE DE ALAGOAS
SUPERVISÃO DE GEOPROCESSAMENTO

RELATÓRIO SEMANAL DE MONITORAMENTO DE FOCOS DE QUEIMADAS

Página: 12

Relatório:
08 a 14/12/2024

13/12/2024	15:37:00	-9,96889	-36,20200	0,00	-	-	AL-2702306-559113734041401B8B841D232C66483C
13/12/2024	15:16:00	-9,97390	-36,19790	0,00	-	-	AL-2702306-559113734041401B8B841D232C66483C
13/12/2024	15:16:00	-9,97340	-36,19394	0,00	-	-	AL-2702306-559113734041401B8B841D232C66483C
13/12/2024	15:16:00	-9,97866	-36,18930	0,00	-	-	AL-2702306-559113734041401B8B841D232C66483C
13/12/2024	16:32:00	-9,96648	-36,21144	0,00	-	Floresta Ombrófila	AL-2702306-559113734041401B8B841D232C66483C
13/12/2024	15:37:00	-9,97895	-36,19107	0,01	-	Floresta Ombrófila	AL-2702306-559113734041401B8B841D232C66483C
13/12/2024	15:37:00	-9,97867	-36,19223	0,01	-	Floresta Ombrófila	AL-2702306-559113734041401B8B841D232C66483C
13/12/2024	15:37:00	-9,97202	-36,19680	0,00	-	Floresta Ombrófila	AL-2702306-559113734041401B8B841D232C66483C
13/12/2024	15:37:00	-9,98141	-36,18122	0,00	-	Floresta Ombrófila	AL-2702306-559113734041401B8B841D232C66483C
11/12/2024	21:30:00	-10,23760	-36,33980	0,00	-	-	AL-2702306-563B93347F684CCFA2EED9F5A8A966E8
11/12/2024	15:52:00	-10,19617	-36,33683	0,00	-	Floresta Estacional	AL-2702306-58AD00F0D99B4689868933C6FC77763F
12/12/2024	04:40:00	-10,19306	-36,22344	0,01	-	-	AL-2702306-5CFF3260A1024EA69DE0BF1BED2BD12C
12/12/2024	04:40:00	-10,19373	-36,22147	0,01	-	-	AL-2702306-5CFF3260A1024EA69DE0BF1BED2BD12C
10/12/2024	21:00:00	-9,94000	-36,19000	0,00	-	-	AL-2702306-6AE7255467B54BAC9F3272C10771264B
12/12/2024	00:12:00	-10,08050	-36,32660	0,00	-	Floresta Estacional	AL-2702306-6B75437411F94683BA45099E43D22773
11/12/2024	01:00:00	-10,09000	-36,33000	0,00	-	-	AL-2702306-6E15DC7ED1634FE990BCB523EDBD41D3
13/12/2024	03:02:00	-9,97272	-36,17973	0,00	-	-	AL-2702306-71D0B689E44D4DD18B4F1098EE50F2ED
13/12/2024	15:37:00	-9,96756	-36,19267	0,00	-	-	AL-2702306-71D0B689E44D4DD18B4F1098EE50F2ED
13/12/2024	15:16:00	-9,97718	-36,17743	0,00	-	-	AL-2702306-71D0B689E44D4DD18B4F1098EE50F2ED
13/12/2024	15:16:00	-9,96716	-36,19065	0,00	-	-	AL-2702306-71D0B689E44D4DD18B4F1098EE50F2ED
14/12/2024	01:30:00	-9,97110	-36,17190	2,34	-	Floresta Ombrófila	AL-2702306-71D0B689E44D4DD18B4F1098EE50F2ED
11/12/2024	01:00:00	-10,09000	-36,29000	0,00	-	-	AL-2702306-721501D3881C45D99E403276198D90E3
13/12/2024	15:00:00	-9,97000	-36,15000	0,00	-	-	AL-2702306-7317606D605244968E972E0E5FE61817
10/12/2024	21:00:00	-9,97000	-36,15000	0,00	-	-	AL-2702306-7317606D605244968E972E0E5FE61817
08/12/2024	22:30:00	-9,95230	-36,14820	0,00	-	-	AL-2702306-7317606D605244968E972E0E5FE61817
10/12/2024	23:20:00	-10,08340	-36,34060	0,00	-	-	AL-2702306-838227EDDE2145A2A5613BD04FEB5819
10/12/2024	23:28:00	-10,18860	-36,33790	0,00	-	Formações Pioneiras	AL-2702306-854CD55DBFA74D1381E5494D7998258E
09/12/2024	04:12:00	-10,23405	-36,31067	0,00	-	-	AL-2702306-990761655A65470F9F22940A88A40E78
09/12/2024	20:10:00	-9,95130	-36,20240	0,00	-	-	AL-2702306-A5C5441CEC524FEDA34841BE6E1A9AB4
13/12/2024	16:32:00	-9,96128	-36,21245	0,00	-	-	AL-2702306-A5C5441CEC524FEDA34841BE6E1A9AB4
13/12/2024	16:32:00	-9,96024	-36,21094	0,00	-	-	AL-2702306-A5C5441CEC524FEDA34841BE6E1A9AB4
12/12/2024	04:40:00	-10,20101	-36,22231	0,00	-	-	AL-2702306-A9C0BAA19D4F4F2082E44EF2E5B1DA98
12/12/2024	04:40:00	-10,19216	-36,23093	0,00	-	-	AL-2702306-A9C0BAA19D4F4F2082E44EF2E5B1DA98
12/12/2024	04:40:00	-10,19288	-36,22895	0,00	-	-	AL-2702306-A9C0BAA19D4F4F2082E44EF2E5B1DA98
11/12/2024	00:37:00	-10,19524	-36,22902	0,00	-	-	AL-2702306-A9C0BAA19D4F4F2082E44EF2E5B1DA98
10/12/2024	01:10:00	-10,18160	-36,24210	0,00	-	-	AL-2702306-A9C0BAA19D4F4F2082E44EF2E5B1DA98
08/12/2024	23:30:00	-10,18490	-36,27590	0,00	-	-	AL-2702306-B3A6708F1BB140AE98E49011DB039271
09/12/2024	04:12:00	-10,23515	-36,30306	0,00	-	-	AL-2702306-B7FB9D092A22428A9EE04ED0EB9CC475
09/12/2024	03:32:00	-10,23194	-36,30625	0,00	-	-	AL-2702306-B7FB9D092A22428A9EE04ED0EB9CC475
12/12/2024	04:40:00	-10,20187	-36,21476	0,02	-	-	AL-2702306-BA8D015B9D4F45E18453B33B8DF4F210



INSTITUTO DO MEIO AMBIENTE
ESTADO DE ALAGOAS

Av. Fernandes Lima, 679
Farol – CEP 57057-450 – Maceió, Alagoas.
Fone: 3315-1738/1778
Fax 3315-1732; www.ima.al.gov.

INSTITUTO DO MEIO AMBIENTE DE ALAGOAS
ASSESSORIA AMBIENTAL DE GEOPROCESSAMENTO
RELATÓRIO SEMANAL DE MONITORAMENTO DE FOCOS DE QUEIMADAS

Página: 13

08 a 14/12/2024

	13/12/2024	04:21:00	-10,02988	-36,29087	0,10	-	-	AL-2702306-BC632E6717E94300B25C3A0087EA9FED
	13/12/2024	04:21:00	-10,03031	-36,28754	0,12	-	-	AL-2702306-BC632E6717E94300B25C3A0087EA9FED
	13/12/2024	04:21:00	-10,02489	-36,28708	0,13	-	-	AL-2702306-BC632E6717E94300B25C3A0087EA9FED
	13/12/2024	04:21:00	-10,02076	-36,27669	0,17	-	-	AL-2702306-BC632E6717E94300B25C3A0087EA9FED
	13/12/2024	04:21:00	-10,03157	-36,27802	0,20	-	-	AL-2702306-BC632E6717E94300B25C3A0087EA9FED
	13/12/2024	04:20:00	-10,02650	-36,29690	0,10	-	-	AL-2702306-BC632E6717E94300B25C3A0087EA9FED
	13/12/2024	04:21:00	-10,02572	-36,28070	0,19	-	-	AL-2702306-BC632E6717E94300B25C3A0087EA9FED
	14/12/2024	23:30:00	-10,10430	-36,25600	3,33	-	-	AL-2702306-BC632E6717E94300B25C3A0087EA9FED
	14/12/2024	23:51:00	-10,10350	-36,25350	3,35	-	-	AL-2702306-BC632E6717E94300B25C3A0087EA9FED
	13/12/2024	23:50:00	-10,08400	-36,31360	0,10	-	-	AL-2702306-BC632E6717E94300B25C3A0087EA9FED
	11/12/2024	23:10:00	-10,02650	-36,29690	0,00	-	-	AL-2702306-BC632E6717E94300B25C3A0087EA9FED
	11/12/2024	22:20:00	-10,02650	-36,29690	0,00	-	-	AL-2702306-BC632E6717E94300B25C3A0087EA9FED
	11/12/2024	23:20:00	-10,02650	-36,29690	0,00	-	-	AL-2702306-BC632E6717E94300B25C3A0087EA9FED
	13/12/2024	04:21:00	-10,02531	-36,28389	0,16	-	Floresta Estacional	AL-2702306-BC632E6717E94300B25C3A0087EA9FED
	13/12/2024	04:21:00	-10,02445	-36,29045	0,10	-	Floresta Estacional	AL-2702306-BC632E6717E94300B25C3A0087EA9FED
	13/12/2024	04:21:00	-10,03073	-36,28440	0,15	-	Floresta Estacional	AL-2702306-BC632E6717E94300B25C3A0087EA9FED
	13/12/2024	04:21:00	-10,03114	-36,28126	0,19	-	Floresta Estacional	AL-2702306-BC632E6717E94300B25C3A0087EA9FED
	14/12/2024	00:10:00	-10,19460	-36,20510	3,61	-	Formações Pioneiras	AL-2702306-BC7255867E784FAEA0682FCCF183505A
	11/12/2024	21:30:00	-10,21820	-36,34330	0,00	-	-	AL-2702306-BFC4A673344845089CE5AFD210822489
	08/12/2024	23:30:00	-10,18750	-36,28830	0,00	-	-	AL-2702306-C01AFF84771841288017F3EE75A3BD62
	13/12/2024	03:55:00	-10,20845	-36,23569	0,00	-	-	AL-2702306-C9592B9A189A436BB862ED0AB1A9CCEE
	08/12/2024	00:15:00	-10,14433	-36,17004	0,00	-	-	AL-2702306-D576DF56647B4901A618E3B7B6E14061
	11/12/2024	22:00:00	-10,21870	-36,31620	0,00	-	-	AL-2702306-D5F81450E974449CAB67B43ED06B4153
	10/12/2024	20:30:00	-10,21870	-36,31620	0,00	-	-	AL-2702306-D5F81450E974449CAB67B43ED06B4153
	08/12/2024	00:15:00	-10,15532	-36,17897	0,00	-	-	AL-2702306-DE6F759560F54335A9F61A304B7C48B8
	11/12/2024	02:53:00	-10,21585	-36,28892	0,00	-	-	AL-2702306-E04242891CAF47729B4083DD631C27D4
	10/12/2024	20:30:00	-10,21930	-36,28920	0,00	-	-	AL-2702306-E04242891CAF47729B4083DD631C27D4
	09/12/2024	04:12:00	-10,23889	-36,28363	0,00	-	-	AL-2702306-E04242891CAF47729B4083DD631C27D4
	08/12/2024	00:10:00	-10,14450	-36,16780	0,00	-	-	AL-2702306-E30E7E31703244AF811FEA350BF2DCF6
	14/12/2024	00:10:00	-10,18120	-36,19260	3,84	-	Formações Pioneiras	AL-2702306-E70A369E1DD242D7A1A97B384DCD9B5C
	11/12/2024	22:00:00	-10,23810	-36,31270	0,00	-	-	AL-2702306-EAC5F4A2CDED48F4A4AF5E2B92FB2496
	09/12/2024	23:56:00	-10,09670	-36,33176	0,00	-	-	AL-2702306-F11AE7B95DB74523871F188B8E0B978D
	08/12/2024	00:15:00	-10,14586	-36,18043	0,00	-	-	AL-2702306-F6F79537852542B7B895456475ED4911
	10/12/2024	21:00:00	-9,94000	-36,15000	0,00	RPPN Benedito Coutinho	Floresta Ombrófila	AL-2703759-805CFC090CC44D90B1D684FEF92F1E02
	08/12/2024	03:49:00	-10,00264	-36,33417	0,00	-	Floresta Estacional	-
	08/12/2024	04:14:00	-10,00134	-36,33308	0,00	-	Floresta Estacional	-
	08/12/2024	03:49:00	-10,00882	-36,33891	0,00	-	-	AL-2702306-BC632E6717E94300B25C3A0087EA9FED
	08/12/2024	04:14:00	-10,00613	-36,33390	0,00	-	-	AL-2702306-BC632E6717E94300B25C3A0087EA9FED
	11/12/2024	15:30:00	-9,89324	-36,30615	0,00	-	-	AL-2709152-0382FC4BF1CF42F4918D0FE986F1B937
	11/12/2024	16:15:00	-9,90259	-36,31476	0,00	-	-	AL-2709152-130A6C3F3F9343768990C4FA81B7267F

Teotônio Vilela

51



INSTITUTO DO MEIO AMBIENTE
ESTADO DE ALAGOAS

Av. Fernandes Lima, 679
Farol – CEP 57057-450 – Maceió, Alagoas.
Fone: 3315-1738/1778
Fax 3315-1732; www.ima.al.gov.

INSTITUTO DO MEIO AMBIENTE DE ALAGOAS
SUPERVISÃO DE GEOPROCESSAMENTO

RELATÓRIO SEMANAL DE MONITORAMENTO DE FOCOS DE QUEIMADAS

Página: 14

Relatório:
08 a 14/12/2024

11/12/2024	15:30:00	-9,89782	-36,30557	0,00	-	-	AL-2709152-130A6C3F3F9343768990C4FA81B7267F
08/12/2024	04:14:00	-10,00058	-36,33864	0,00	-	-	AL-2709152-1B0A7F0A856A47C1A6A19B799BDE21F1
08/12/2024	04:14:00	-9,99505	-36,34327	0,00	-	-	AL-2709152-1B0A7F0A856A47C1A6A19B799BDE21F1
08/12/2024	04:14:00	-9,99580	-36,33779	0,00	-	Floresta Ombrófila	AL-2709152-1B0A7F0A856A47C1A6A19B799BDE21F1
11/12/2024	03:19:00	-9,94290	-36,30717	0,00	-	-	AL-2709152-285DF44D715A489FA661A87055ABD966
11/12/2024	03:19:00	-9,94737	-36,30803	0,00	-	-	AL-2709152-285DF44D715A489FA661A87055ABD966
11/12/2024	03:40:00	-9,94424	-36,31044	0,00	-	-	AL-2709152-285DF44D715A489FA661A87055ABD966
11/12/2024	03:40:00	-9,94479	-36,30693	0,00	-	-	AL-2709152-285DF44D715A489FA661A87055ABD966
11/12/2024	02:53:00	-9,94491	-36,30427	0,00	-	-	AL-2709152-285DF44D715A489FA661A87055ABD966
11/12/2024	02:53:00	-9,95028	-36,31174	0,00	-	-	AL-2709152-285DF44D715A489FA661A87055ABD966
11/12/2024	02:53:00	-9,94370	-36,31038	0,00	-	-	AL-2709152-285DF44D715A489FA661A87055ABD966
11/12/2024	02:53:00	-9,95147	-36,30572	0,00	-	-	AL-2709152-285DF44D715A489FA661A87055ABD966
11/12/2024	02:50:00	-9,94920	-36,31060	0,00	-	-	AL-2709152-285DF44D715A489FA661A87055ABD966
11/12/2024	02:50:00	-9,94970	-36,28360	0,00	-	-	AL-2709152-285DF44D715A489FA661A87055ABD966
12/12/2024	23:00:00	-9,97000	-36,31000	0,00	-	Floresta Estacional	AL-2709152-285DF44D715A489FA661A87055ABD966
11/12/2024	16:15:00	-9,89874	-36,31269	0,00	-	-	AL-2709152-3747C440C8E8457DA6CCD5AF0F554F84
11/12/2024	15:52:00	-9,89922	-36,31355	0,00	-	-	AL-2709152-3747C440C8E8457DA6CCD5AF0F554F84
11/12/2024	16:15:00	-9,88995	-36,31042	0,00	-	-	AL-2709152-376BB735B1EA4BB7B58440A46B469375
11/12/2024	15:52:00	-9,89252	-36,31456	0,00	-	-	AL-2709152-376BB735B1EA4BB7B58440A46B469375
11/12/2024	15:52:00	-9,89199	-36,31101	0,00	-	-	AL-2709152-376BB735B1EA4BB7B58440A46B469375
11/12/2024	15:30:00	-9,89452	-36,31567	0,00	-	-	AL-2709152-376BB735B1EA4BB7B58440A46B469375
11/12/2024	16:15:00	-9,89404	-36,30971	0,00	-	-	AL-2709152-40BF54896C4E4C7BA666B36A059BCA87
11/12/2024	15:30:00	-9,89388	-36,31089	0,00	-	-	AL-2709152-40BF54896C4E4C7BA666B36A059BCA87
11/12/2024	15:52:00	-9,89145	-36,30746	0,00	-	-	AL-2709152-40BF54896C4E4C7BA666B36A059BCA87
11/12/2024	22:50:00	-9,90910	-36,39840	0,00	-	-	AL-2709152-50D26490F00149D3BBA1C49679280603
09/12/2024	22:00:00	-10,00720	-36,30040	0,00	-	-	AL-2709152-55E725B054DD48899D77BF43F4461932
11/12/2024	16:15:00	-9,89934	-36,31631	0,00	-	-	AL-2709152-63B52343152444F48D5F387D72E879FA
11/12/2024	02:53:00	-9,94128	-36,32260	0,00	-	-	AL-2709152-7601E366A1B74565916C735BCDEAF39A
11/12/2024	16:15:00	-9,90196	-36,31112	0,00	-	-	AL-2709152-8A0CA22216414920B2B28F7B422BD433
11/12/2024	16:15:00	-9,90343	-36,31563	0,00	-	-	AL-2709152-8A0CA22216414920B2B28F7B422BD433
11/12/2024	16:15:00	-9,90321	-36,31836	0,00	-	-	AL-2709152-8F9ACCF37AE4028A36DE8746F40A0BF
11/12/2024	03:40:00	-9,94148	-36,30640	0,00	-	-	AL-2709152-9A2F2417D57F4EF9A2E426D26B815775
11/12/2024	03:40:00	-9,94092	-36,30991	0,00	-	-	AL-2709152-9A2F2417D57F4EF9A2E426D26B815775
11/12/2024	02:53:00	-9,94904	-36,31802	0,00	-	-	AL-2709152-9A2F2417D57F4EF9A2E426D26B815775
11/12/2024	02:53:00	-9,94785	-36,32408	0,00	-	-	AL-2709152-9A2F2417D57F4EF9A2E426D26B815775
11/12/2024	02:53:00	-9,94248	-36,31655	0,00	-	-	AL-2709152-9A2F2417D57F4EF9A2E426D26B815775
13/12/2024	00:20:00	-9,92663	-36,28361	0,00	-	-	AL-2709152-9A2F2417D57F4EF9A2E426D26B815775
11/12/2024	16:15:00	-9,89057	-36,31409	0,00	-	-	AL-2709152-9DC79B0F7A1141D7B14B79CD9DE7EEAB
11/12/2024	15:52:00	-9,89305	-36,31812	0,00	-	-	AL-2709152-9DC79B0F7A1141D7B14B79CD9DE7EEAB
12/12/2024	15:56:00	-9,96021	-36,39697	0,00	-	-	AL-2709152-CFE986A6FD0B431E81F486DAE048CB17



INSTITUTO DO MEIO AMBIENTE
ESTADO DE ALAGOAS

Av. Fernandes Lima, 679
Farol – CEP 57057-450 – Maceió, Alagoas.
Fone: 3315-1738/1778
Fax 3315-1732; www.ima.al.gov.

INSTITUTO DO MEIO AMBIENTE DE ALAGOAS
ASSESSORIA AMBIENTAL DE GEOPROCESSAMENTO
RELATÓRIO SEMANAL DE MONITORAMENTO DE FOCOS DE QUEIMADAS

Página: 15

08 a 14/12/2024

Porto Calvo

45

12/12/2024	15:09:00	-9,95896	-36,39667	0,00	-	-	AL-2709152-CFE986A6FD0B431E81F486DAE048CB17
12/12/2024	15:35:00	-9,96029	-36,39700	0,00	-	-	AL-2709152-CFE986A6FD0B431E81F486DAE048CB17
11/12/2024	15:30:00	-9,89845	-36,31030	0,00	-	-	AL-2709152-E55DBCE6067943E7BB0748269529DE77
11/12/2024	15:52:00	-9,89868	-36,30999	0,00	-	-	AL-2709152-E55DBCE6067943E7BB0748269529DE77
12/12/2024	23:00:00	-9,97000	-36,35000	0,00	-	-	AL-2709152-F0E720A1275441648786A88C86875033
11/12/2024	15:54:00	-8,93747	-35,40817	0,00	-	-	AL-2703502-0F26684C91314407B19B352DDA7134B8
12/12/2024	15:58:00	-8,94069	-35,40700	0,00	-	-	AL-2703502-9B92E6E70BCB4AD297F4A7F63DA86E96
11/12/2024	16:15:00	-8,93939	-35,40967	0,00	-	-	AL-2703502-9B92E6E70BCB4AD297F4A7F63DA86E96
13/12/2024	15:37:00	-8,94491	-35,40676	0,00	-	-	AL-2703502-9B92E6E70BCB4AD297F4A7F63DA86E96
12/12/2024	15:58:00	-8,94408	-35,40644	0,00	-	-	AL-2703502-9B92E6E70BCB4AD297F4A7F63DA86E96
12/12/2024	15:35:00	-8,94413	-35,40736	0,00	-	Floresta Ombrófila	AL-2703502-9B92E6E70BCB4AD297F4A7F63DA86E96
13/12/2024	15:16:00	-8,94600	-35,40781	0,00	-	Floresta Ombrófila	AL-2703502-9B92E6E70BCB4AD297F4A7F63DA86E96
14/12/2024	04:01:00	-9,04083	-35,34807	0,31	-	-	AL-2703601-3DC4A88A966349128176B045B10E825D
12/12/2024	15:58:00	-9,04567	-35,40533	0,00	-	-	AL-2707305-1C30ADE5552348A4B80F7E3656CBC70B
14/12/2024	02:45:00	-9,03983	-35,35746	0,30	-	-	AL-2707305-3FBA3B67862B4A9CBE88308DD7CEAB79
14/12/2024	04:01:00	-9,04493	-35,34869	0,31	-	-	AL-2707305-4C18A34D94AA40BEB8C49B6378CEB98D
14/12/2024	03:38:00	-9,04620	-35,35252	0,30	-	-	AL-2707305-4C18A34D94AA40BEB8C49B6378CEB98D
14/12/2024	03:38:00	-9,04343	-35,34845	0,31	-	-	AL-2707305-4C18A34D94AA40BEB8C49B6378CEB98D
14/12/2024	03:38:00	-9,04287	-35,35198	0,30	-	-	AL-2707305-4C18A34D94AA40BEB8C49B6378CEB98D
12/12/2024	15:58:00	-9,02282	-35,42032	0,00	-	-	AL-2707305-4EE64FB5AA7D40DF91E2A02BCFBE5ABF
12/12/2024	15:35:00	-9,02188	-35,42177	0,00	-	-	AL-2707305-4EE64FB5AA7D40DF91E2A02BCFBE5ABF
12/12/2024	15:35:00	-9,02239	-35,42410	0,00	-	-	AL-2707305-4EE64FB5AA7D40DF91E2A02BCFBE5ABF
12/12/2024	15:35:00	-9,02260	-35,42682	0,00	-	-	AL-2707305-4EE64FB5AA7D40DF91E2A02BCFBE5ABF
12/12/2024	16:47:00	-9,02052	-35,42747	0,00	-	-	AL-2707305-4EE64FB5AA7D40DF91E2A02BCFBE5ABF
12/12/2024	16:47:00	-9,02958	-35,42616	0,00	-	-	AL-2707305-4EE64FB5AA7D40DF91E2A02BCFBE5ABF
12/12/2024	15:09:00	-9,02241	-35,42249	0,00	-	-	AL-2707305-4EE64FB5AA7D40DF91E2A02BCFBE5ABF
12/12/2024	15:09:00	-9,01653	-35,42309	0,00	-	-	AL-2707305-4EE64FB5AA7D40DF91E2A02BCFBE5ABF
12/12/2024	15:09:00	-9,02148	-35,42265	0,00	-	-	AL-2707305-4EE64FB5AA7D40DF91E2A02BCFBE5ABF
12/12/2024	15:09:00	-9,01559	-35,42323	0,00	-	-	AL-2707305-4EE64FB5AA7D40DF91E2A02BCFBE5ABF
10/12/2024	16:11:00	-9,02812	-35,42916	0,00	-	-	AL-2707305-4EE64FB5AA7D40DF91E2A02BCFBE5ABF
10/12/2024	15:48:00	-9,02619	-35,42587	0,00	-	-	AL-2707305-4EE64FB5AA7D40DF91E2A02BCFBE5ABF
12/12/2024	15:58:00	-9,02621	-35,41977	0,00	-	-	AL-2707305-4EE64FB5AA7D40DF91E2A02BCFBE5ABF
12/12/2024	15:58:00	-9,02678	-35,42344	0,00	-	-	AL-2707305-4EE64FB5AA7D40DF91E2A02BCFBE5ABF
10/12/2024	15:48:00	-9,02672	-35,42944	0,00	-	Formações Pioneiras	AL-2707305-4EE64FB5AA7D40DF91E2A02BCFBE5ABF
12/12/2024	16:47:00	-9,02825	-35,41676	0,00	-	-	AL-2707305-6EB5B9566DF14F46A91FFF69644D5C22
12/12/2024	15:35:00	-8,94482	-35,41236	0,00	-	-	AL-2707305-DF541CAC409A4F56AB9F06E92A0AE5B3
11/12/2024	15:54:00	-8,94134	-35,41115	0,00	-	-	AL-2707305-DF541CAC409A4F56AB9F06E92A0AE5B3
12/12/2024	15:58:00	-9,01886	-35,41719	0,00	-	-	AL-2707305-ED141463359344B5BD95AA5F8F5A64B3
12/12/2024	15:58:00	-9,01828	-35,41350	0,00	-	-	AL-2707305-ED141463359344B5BD95AA5F8F5A64B3
12/12/2024	15:58:00	-9,02225	-35,41665	0,00	-	-	AL-2707305-ED141463359344B5BD95AA5F8F5A64B3



Av. Fernandes Lima, 679
Farol – CEP 57057-450 – Maceió, Alagoas.
Fone: 3315-1738/1778
Fax 3315-1732; www.ima.al.gov.

INSTITUTO DO MEIO AMBIENTE DE ALAGOAS
SUPERVISÃO DE GEOPROCESSAMENTO

RELATÓRIO SEMANAL DE MONITORAMENTO DE FOCOS DE QUEIMADAS

Página: 16

Relatório:
08 a 14/12/2024

12/12/2024	15:35:00	-9,01725	-35,41737	0,00	-	-	AL-2707305-ED141463359344B5BD95AA5F8F5A64B3
12/12/2024	15:35:00	-9,01779	-35,41959	0,00	-	-	AL-2707305-ED141463359344B5BD95AA5F8F5A64B3
12/12/2024	15:35:00	-9,02116	-35,41685	0,00	-	-	AL-2707305-ED141463359344B5BD95AA5F8F5A64B3
12/12/2024	15:35:00	-9,02170	-35,41909	0,00	-	-	AL-2707305-ED141463359344B5BD95AA5F8F5A64B3
12/12/2024	16:47:00	-9,01920	-35,41807	0,00	-	-	AL-2707305-ED141463359344B5BD95AA5F8F5A64B3
12/12/2024	15:09:00	-9,01597	-35,41881	0,00	-	-	AL-2707305-ED141463359344B5BD95AA5F8F5A64B3
12/12/2024	15:09:00	-9,02186	-35,41828	0,00	-	-	AL-2707305-ED141463359344B5BD95AA5F8F5A64B3
12/12/2024	15:09:00	-9,02095	-35,41833	0,00	-	-	AL-2707305-ED141463359344B5BD95AA5F8F5A64B3
12/12/2024	15:09:00	-9,01507	-35,41897	0,00	-	-	AL-2707305-ED141463359344B5BD95AA5F8F5A64B3
12/12/2024	15:58:00	-9,02168	-35,41295	0,00	-	-	AL-2707305-ED141463359344B5BD95AA5F8F5A64B3
12/12/2024	03:50:00	-9,87450	-36,18900	0,00	-	-	AL-2703759-0805D60E69F84BD99FB373COA60DEEFA
12/12/2024	03:50:00	-9,85520	-36,19240	0,00	-	-	AL-2703759-0805D60E69F84BD99FB373COA60DEEFA
09/12/2024	00:13:00	-9,92610	-36,17050	0,00	-	-	AL-2703759-257F20390710401B9B9156D6FBCB0665
12/12/2024	03:50:00	-9,85470	-36,21950	0,00	-	Floresta Ombrófila	AL-2703759-7AB80042A9C54F83ADA6611CD9F58779
12/12/2024	15:56:00	-9,88308	-36,15808	0,00	-	-	AL-2703759-7C3F30F3D32A4050BE16ABF8FF32FC41
12/12/2024	15:09:00	-9,88060	-36,16113	0,00	-	-	AL-2703759-7C3F30F3D32A4050BE16ABF8FF32FC41
12/12/2024	15:56:00	-9,88362	-36,16162	0,00	-	-	AL-2703759-7FC2F7226B9C46CAB89A6FD600C8EE3C
12/12/2024	15:35:00	-9,88588	-36,16176	0,00	-	-	AL-2703759-7FC2F7226B9C46CAB89A6FD600C8EE3C
12/12/2024	15:09:00	-9,88673	-36,15971	0,00	-	-	AL-2703759-7FC2F7226B9C46CAB89A6FD600C8EE3C
12/12/2024	15:56:00	-9,88695	-36,16113	0,00	-	Floresta Ombrófila	AL-2703759-7FC2F7226B9C46CAB89A6FD600C8EE3C
12/12/2024	15:56:00	-9,87148	-36,14908	0,00	-	-	AL-2703759-805CFC090CC44D90B1D684FEF92F1E02
12/12/2024	15:35:00	-9,87142	-36,14847	0,00	-	-	AL-2703759-805CFC090CC44D90B1D684FEF92F1E02
12/12/2024	15:35:00	-9,87003	-36,14886	0,00	-	-	AL-2703759-805CFC090CC44D90B1D684FEF92F1E02
12/12/2024	16:47:00	-9,87839	-36,16213	0,00	-	-	AL-2703759-805CFC090CC44D90B1D684FEF92F1E02
12/12/2024	15:35:00	-9,86534	-36,14553	0,00	-	-	AL-2703759-805CFC090CC44D90B1D684FEF92F1E02
12/12/2024	15:09:00	-9,86497	-36,14474	0,00	-	-	AL-2703759-805CFC090CC44D90B1D684FEF92F1E02
12/12/2024	15:09:00	-9,86561	-36,15012	0,00	-	-	AL-2703759-805CFC090CC44D90B1D684FEF92F1E02
12/12/2024	15:09:00	-9,86686	-36,15229	0,00	-	-	AL-2703759-805CFC090CC44D90B1D684FEF92F1E02
12/12/2024	15:09:00	-9,86616	-36,14679	0,00	-	-	AL-2703759-805CFC090CC44D90B1D684FEF92F1E02
10/12/2024	03:14:00	-9,83761	-36,18542	0,00	-	-	AL-2703759-805CFC090CC44D90B1D684FEF92F1E02
08/12/2024	22:30:00	-9,93290	-36,15170	0,00	-	-	AL-2703759-805CFC090CC44D90B1D684FEF92F1E02
12/12/2024	15:56:00	-9,86815	-36,14960	0,00	-	Floresta Ombrófila	AL-2703759-805CFC090CC44D90B1D684FEF92F1E02
12/12/2024	15:35:00	-9,86589	-36,14945	0,00	-	Floresta Ombrófila	AL-2703759-805CFC090CC44D90B1D684FEF92F1E02
08/12/2024	22:30:00	-9,93240	-36,17880	0,00	-	-	AL-2703759-A3733CEC1E1B4D13998AC3418231C62C
14/12/2024	23:51:00	-9,81920	-36,18370	1,66	-	-	AL-2703759-B774391D7C8F4C61890AD4CD5DC8F75E
14/12/2024	23:10:00	-9,81660	-36,19920	1,51	-	-	AL-2703759-B774391D7C8F4C61890AD4CD5DC8F75E
14/12/2024	23:00:00	-9,81660	-36,19920	1,51	-	-	AL-2703759-B774391D7C8F4C61890AD4CD5DC8F75E
10/12/2024	03:14:00	-9,84144	-36,19194	0,00	-	-	AL-2703759-B774391D7C8F4C61890AD4CD5DC8F75E
10/12/2024	03:14:00	-9,83558	-36,19651	0,00	-	-	AL-2703759-B774391D7C8F4C61890AD4CD5DC8F75E
10/12/2024	03:14:00	-9,83660	-36,19094	0,00	-	-	AL-2703759-B774391D7C8F4C61890AD4CD5DC8F75E

Jequiá da Praia

38



INSTITUTO DO MEIO AMBIENTE
ESTADO DE ALAGOAS

Av. Fernandes Lima, 679
Farol – CEP 57057-450 – Maceió, Alagoas.
Fone: 3315-1738/1778
Fax 3315-1732; www.ima.al.gov.

**INSTITUTO DO MEIO AMBIENTE DE ALAGOAS
ASSESSORIA AMBIENTAL DE GEOPROCESSAMENTO
RELATÓRIO SEMANAL DE MONITORAMENTO DE FOCOS DE QUEIMADAS**

Página: 17

08 a 14/12/2024

		08/12/2024	21:50:00	-9,83590	-36,19580	0,00	-	-	AL-2703759-B774391D7C8F4C61890AD4CD5DC8F75E
		10/12/2024	03:14:00	-9,84246	-36,18633	0,00	-	Floresta Ombrófila	AL-2703759-B774391D7C8F4C61890AD4CD5DC8F75E
		14/12/2024	02:00:00	-9,85000	-36,21000	1,40	-	-	AL-2703759-DDE4741299814D29B99E1FA96CE95483
		12/12/2024	15:56:00	-9,88417	-36,16517	0,00	-	-	AL-2703759-F6A6F559881E437E93407E64299BEB26
		12/12/2024	15:35:00	-9,88175	-36,16256	0,00	-	-	AL-2703759-F6A6F559881E437E93407E64299BEB26
		12/12/2024	15:09:00	-9,88603	-36,16262	0,00	-	-	AL-2703759-F6A6F559881E437E93407E64299BEB26
		12/12/2024	15:09:00	-9,88731	-36,16430	0,00	-	-	AL-2703759-F6A6F559881E437E93407E64299BEB26
		09/12/2024	00:13:00	-9,92170	-36,15320	0,00	RPPN Benedito Coutinho	Floresta Ombrófila	AL-2703759-805CFC090CC44D90B1D684FEF92F1E02
		09/12/2024	16:07:00	-10,22466	-36,63505	0,00	-	-	AL-2703205-4A7665445826452BBD4F1F2BDA5E3DF0
		12/12/2024	15:35:00	-10,13527	-36,39116	0,00	-	-	AL-2706703-027CE6058E1241AC9DE7823B1767B7CC
		12/12/2024	23:47:00	-10,08690	-36,46200	0,00	-	-	AL-2706703-1835D0F7D6EF45099E2662FBD056E894
		12/12/2024	02:10:00	-10,11950	-36,46860	0,00	-	-	AL-2706703-26E3F6540EA7485496A47994B64E0A31
		12/12/2024	02:00:00	-10,11950	-36,46860	0,00	-	-	AL-2706703-26E3F6540EA7485496A47994B64E0A31
		13/12/2024	03:55:00	-10,20358	-36,37170	0,00	-	-	AL-2706703-2A62C32DC0C149F89B81AB127FF7EEDA
		13/12/2024	03:02:00	-10,19793	-36,37373	0,00	-	-	AL-2706703-32C134B10D31437981B553C23B08B8DF
		08/12/2024	15:33:00	-10,20955	-36,57501	0,00	-	-	AL-2706703-341222076E414C6EBF45E5CC9D85352E
		08/12/2024	15:33:00	-10,20524	-36,57558	0,00	-	-	AL-2706703-341222076E414C6EBF45E5CC9D85352E
		08/12/2024	15:33:00	-10,21387	-36,57444	0,00	-	-	AL-2706703-341222076E414C6EBF45E5CC9D85352E
		08/12/2024	15:33:00	-10,20899	-36,57089	0,00	-	-	AL-2706703-341222076E414C6EBF45E5CC9D85352E
		11/12/2024	21:30:00	-10,21770	-36,37030	0,00	-	-	AL-2706703-4AE1AC843C8B4308B8E3C4F88C65A0CAA
		09/12/2024	23:49:00	-10,30250	-36,56910	0,00	-	-	AL-2706703-53D6A82E570745DA9325B16335B87266
		12/12/2024	02:10:00	-10,12010	-36,44170	0,00	-	-	AL-2706703-6B69B12E700D4F7CA1C50A830F935421
		12/12/2024	00:12:00	-10,18070	-36,35700	0,00	-	-	AL-2706703-6BF7E1B527B14C3280147B7D28076DE5
		13/12/2024	03:02:00	-10,20281	-36,37847	0,00	-	-	AL-2706703-77730B6032894FBB9706CA776E86F298
		10/12/2024	03:59:00	-10,24159	-36,49209	0,00	-	-	AL-2706703-7D585E21CC1844CE8D3BF5336B3E5008
		10/12/2024	03:36:00	-10,24310	-36,49361	0,00	-	-	AL-2706703-7D585E21CC1844CE8D3BF5336B3E5008
		13/12/2024	15:37:00	-10,24866	-36,48367	0,00	-	-	AL-2706703-7D585E21CC1844CE8D3BF5336B3E5008
		12/12/2024	00:12:00	-10,17660	-36,33980	0,00	-	-	AL-2706703-8DC2ED3CE8444ADFA2416759E481676A
		08/12/2024	15:33:00	-10,21331	-36,57032	0,00	-	-	AL-2706703-8E9A630FE9E04DF9A34B8B768EE321CF
		13/12/2024	03:02:00	-10,19723	-36,37743	0,00	-	-	AL-2706703-9568A9F50D3644178436514899D6C644
		12/12/2024	15:56:00	-10,13639	-36,39431	0,00	-	-	AL-2706703-A0804751667A41FDBF71F56450E2D635
		12/12/2024	23:47:00	-10,09510	-36,45240	0,00	-	-	AL-2706703-B9942A42A15D4F1C9D53FEBDCB765575
		12/12/2024	00:12:00	-10,17870	-36,34840	0,00	-	Floresta Estacional	AL-2706703-BC0D034A23F84BBCBEDEE270F3E3EAB1
		13/12/2024	03:55:00	-10,19999	-36,37115	0,00	-	-	AL-2706703-DC915145B0BF4F3F830B4E9D7265D0D1
		12/12/2024	23:47:00	-10,08530	-36,45460	0,00	-	-	AL-2706703-ECC3F0405A644308BB2A5F3030D5376D
		11/12/2024	16:15:00	-10,35879	-36,49477	0,00	APA da Marituba do Peixe	-	-
		11/12/2024	15:52:00	-10,35846	-36,49474	0,00	APA da Marituba do Peixe	Formações Pioneiras	-
Joaquim Gomes	27	11/12/2024	15:30:00	-9,07047	-35,70815	0,00	-	-	AL-2703809-0625EF40A15D4A00A29DAEB398F5DF84
		11/12/2024	15:54:00	-9,07082	-35,70969	0,00	-	-	AL-2703809-0625EF40A15D4A00A29DAEB398F5DF84
		11/12/2024	15:30:00	-9,07104	-35,71225	0,00	-	-	AL-2703809-0625EF40A15D4A00A29DAEB398F5DF84



INSTITUTO DO MEIO AMBIENTE
ESTADO DE ALAGOAS

Av. Fernandes Lima, 679
Farol – CEP 57057-450 – Maceió, Alagoas.
Fone: 3315-1738/1778
Fax 3315-1732; www.ima.al.gov.

INSTITUTO DO MEIO AMBIENTE DE ALAGOAS
SUPERVISÃO DE GEOPROCESSAMENTO

RELATÓRIO SEMANAL DE MONITORAMENTO DE FOCOS DE QUEIMADAS

Página: 18

Relatório:
08 a 14/12/2024

	11/12/2024	15:54:00	-9,07415	-35,70918	0,00	-	-	AL-2703809-0625EF40A15D4A00A29DAEB398F5DF84
	11/12/2024	03:40:00	-9,07127	-35,70827	0,00	-	-	AL-2703809-0625EF40A15D4A00A29DAEB398F5DF84
	10/12/2024	16:11:00	-9,10754	-35,69989	0,00	-	-	AL-2703809-0C526145D1B14064B7E380EF0180B3A1
	10/12/2024	16:11:00	-9,10358	-35,70053	0,00	-	-	AL-2703809-A01AF5E0CF0642D3B0581AFCF824D06C
	10/12/2024	15:48:00	-9,10352	-35,69926	0,00	-	Floresta Ombrófila	AL-2703809-A01AF5E0CF0642D3B0581AFCF824D06C
	09/12/2024	23:56:00	-9,03723	-35,70655	0,00	APA de Murici	-	-
	10/12/2024	03:57:00	-9,03994	-35,70431	0,00	APA de Murici	-	-
	10/12/2024	03:57:00	-9,03921	-35,70929	0,00	APA de Murici	-	-
	10/12/2024	03:57:00	-9,03598	-35,70389	0,00	APA de Murici	-	-
	10/12/2024	03:12:00	-9,04117	-35,70713	0,00	APA de Murici	-	-
	10/12/2024	03:12:00	-9,03645	-35,70596	0,00	APA de Murici	-	-
	10/12/2024	03:36:00	-9,03931	-35,70754	0,00	APA de Murici	-	-
	10/12/2024	03:36:00	-9,03592	-35,70695	0,00	APA de Murici	-	-
	10/12/2024	15:48:00	-9,04051	-35,70539	0,00	APA de Murici	-	-
	10/12/2024	15:48:00	-9,02598	-35,70006	0,00	APA de Murici	-	-
	10/12/2024	15:48:00	-9,02652	-35,70371	0,00	APA de Murici	-	-
	11/12/2024	15:54:00	-9,03070	-35,75181	0,00	APA de Murici	-	-
	12/12/2024	15:58:00	-9,02978	-35,75513	0,00	APA de Murici	-	-
	12/12/2024	15:58:00	-9,11345	-35,77136	0,00	APA de Murici	-	-
	10/12/2024	03:36:00	-9,03990	-35,70388	0,00	APA de Murici	Floresta Ombrófila	-
	12/12/2024	15:09:00	-9,02315	-35,75544	0,00	APA de Murici	Floresta Ombrófila	-
	12/12/2024	15:58:00	-9,11178	-35,78271	0,00	APA de Murici	-	AL-2703809-2323521F593D45C5862ED1EB022947BB
	12/12/2024	15:58:00	-9,11235	-35,78632	0,00	APA de Murici	-	AL-2703809-851772D0CF8E4BE7AC1C1CBCDE2E0DCA
	12/12/2024	12:04:00	-9,11082	-35,78778	0,00	APA de Murici	Floresta Ombrófila	AL-2703809-851772D0CF8E4BE7AC1C1CBCDE2E0DCA
São Luís do Quitunde	11/12/2024	02:53:00	-9,16801	-35,71151	0,00	-	-	AL-2702801-01C8F2C262D14A578E059A77C9198CCA
	12/12/2024	15:09:00	-9,25150	-35,68699	0,00	-	-	AL-2702801-43EEC43D700D492F8A03573521CD7C72
	08/12/2024	23:30:00	-9,16240	-35,68890	0,00	-	-	AL-2708501-0290B320E99B48A78EEFB700F4CFEF4E
	09/12/2024	23:56:00	-9,16591	-35,70174	0,00	-	Floresta Ombrófila	AL-2708501-05D09995EC2646698B6DF9EBD39F39F5
	09/12/2024	16:30:00	-9,31337	-35,65823	0,00	-	-	AL-2708501-25C1AF44D2F24AABBFD116F178AC63F0
	09/12/2024	23:56:00	-9,15160	-35,66475	0,00	-	-	AL-2708501-34F8EFA7F7BF4AE5967194FFC8B73694
	11/12/2024	03:19:00	-9,17425	-35,71011	0,00	-	-	AL-2708501-36BE8248C4EB4A338D931BA8BA2B9AD4
	11/12/2024	03:19:00	-9,16990	-35,70930	0,00	-	-	AL-2708501-36BE8248C4EB4A338D931BA8BA2B9AD4
	10/12/2024	03:36:00	-9,17191	-35,70626	0,00	-	-	AL-2708501-36BE8248C4EB4A338D931BA8BA2B9AD4
	11/12/2024	02:53:00	-9,16908	-35,70606	0,00	-	Floresta Ombrófila	AL-2708501-36BE8248C4EB4A338D931BA8BA2B9AD4
	10/12/2024	03:12:00	-9,17034	-35,70312	0,00	-	Floresta Ombrófila	AL-2708501-36BE8248C4EB4A338D931BA8BA2B9AD4
	08/12/2024	23:30:00	-9,15260	-35,69100	0,00	-	-	AL-2708501-3D717117A20946168E6FE3133DF75854
	13/12/2024	03:55:00	-9,32427	-35,58255	0,00	-	-	AL-2708501-55D9AF0764754C20A1D75A4FAFA7C24D
	12/12/2024	16:47:00	-9,24551	-35,58505	0,00	-	-	AL-2708501-68880B790DAF4FDEB1DA05750DE3FCF3
	12/12/2024	15:58:00	-9,25179	-35,58588	0,00	-	-	AL-2708501-68880B790DAF4FDEB1DA05750DE3FCF3
	12/12/2024	15:09:00	-9,24861	-35,59017	0,00	-	-	AL-2708501-68880B790DAF4FDEB1DA05750DE3FCF3



**INSTITUTO DO MEIO AMBIENTE
ESTADO DE ALAGOAS**

Av. Fernandes Lima, 679
Farol – CEP 57057-450 – Maceió, Alagoas.
Fone: 3315-1738/1778
Fax 3315-1732; www.ima.al.gov.

**INSTITUTO DO MEIO AMBIENTE DE ALAGOAS
ASSESSORIA AMBIENTAL DE GEOPROCESSAMENTO
RELATÓRIO SEMANAL DE MONITORAMENTO DE FOCOS DE QUEIMADAS**

		12/12/2024	15:09:00	-9,24812	-35,58612	0,00	-	-	AL-2708501-68880B790DAF4FDEB1DA05750DE3FCF3
		12/12/2024	15:09:00	-9,25058	-35,58558	0,00	-	-	AL-2708501-68880B790DAF4FDEB1DA05750DE3FCF3
		13/12/2024	03:55:00	-9,32337	-35,58077	0,00	-	-	AL-2708501-7D792C6428DD4A9CB97ED130A79CF038
		12/12/2024	00:12:00	-9,31430	-35,54550	0,00	-	-	AL-2708501-7D792C6428DD4A9CB97ED130A79CF038
		11/12/2024	23:39:00	-9,30452	-35,54887	0,00	-	-	AL-2708501-7D792C6428DD4A9CB97ED130A79CF038
		12/12/2024	00:12:00	-9,31190	-35,53580	0,00	-	Floresta Ombrófila	AL-2708501-7D792C6428DD4A9CB97ED130A79CF038
		11/12/2024	03:19:00	-9,16554	-35,70856	0,00	-	-	AL-2708501-862D83E06151457C9025A37FD5E45EF8
		12/12/2024	15:09:00	-9,24515	-35,59037	0,00	-	-	AL-2708501-C4E96AB132DF4FFCB9DF17A7C698216E
		12/12/2024	15:35:00	-9,11276	-35,69896	0,00	-	-	AL-2708501-D14F51DD4B1F4E1C84A79B219530D488
		13/12/2024	15:37:00	-9,28223	-35,62701	0,00	-	-	AL-2708501-F53F4F5DD9AF410AB1F30525F1E58F45
		10/12/2024	03:36:00	-9,76498	-36,21072	0,00	-	-	AL-2701407-98EFF0310AAB468E86DB2DD843629AF7
		10/12/2024	03:36:00	-9,75753	-36,21331	0,00	-	-	AL-2701407-98EFF0310AAB468E86DB2DD843629AF7
		10/12/2024	03:36:00	-9,76035	-36,21763	0,00	-	-	AL-2701407-98EFF0310AAB468E86DB2DD843629AF7
		14/12/2024	23:10:00	-9,81710	-36,17210	1,78	-	-	AL-2703759-B774391D7C8F4C61890AD4CD5DC8F75E
		14/12/2024	23:51:00	-9,81750	-36,17610	1,74	-	Floresta Ombrófila	AL-2703759-B774391D7C8F4C61890AD4CD5DC8F75E
		11/12/2024	22:30:00	-9,75870	-36,20930	0,00	-	-	AL-2708600-33BCC9866DBA4C1DB67A8B2F22CD03FB
		10/12/2024	03:36:00	-9,76156	-36,21015	0,00	-	-	AL-2708600-33BCC9866DBA4C1DB67A8B2F22CD03FB
		10/12/2024	03:36:00	-9,76095	-36,21389	0,00	-	-	AL-2708600-33BCC9866DBA4C1DB67A8B2F22CD03FB
		10/12/2024	03:59:00	-9,76332	-36,21401	0,00	-	-	AL-2708600-33BCC9866DBA4C1DB67A8B2F22CD03FB
		10/12/2024	03:36:00	-9,76438	-36,21446	0,00	-	-	AL-2708600-33BCC9866DBA4C1DB67A8B2F22CD03FB
		10/12/2024	03:40:00	-9,75870	-36,20930	0,00	-	-	AL-2708600-33BCC9866DBA4C1DB67A8B2F22CD03FB
		11/12/2024	23:20:00	-9,81760	-36,14500	0,00	-	-	AL-2708600-36854688BF9B42ADA21081D238CDE5B5
		11/12/2024	23:20:00	-9,79830	-36,14840	0,00	-	-	AL-2708600-636322B2AA5C41C8AB14F126D13ED419
		13/12/2024	18:00:00	-9,77000	-36,08000	0,00	-	-	AL-2708600-75777A421704424B88B6C5501A7D39B2F
		13/12/2024	17:00:00	-9,76000	-36,05000	0,00	-	-	AL-2708600-80ED020F78AB405CB77167C1970E7155
		13/12/2024	18:00:00	-9,76000	-36,05000	0,00	-	-	AL-2708600-80ED020F78AB405CB77167C1970E7155
		13/12/2024	22:50:00	-9,74240	-36,05000	0,00	-	-	AL-2708600-877F80F4B6024466BC85E10C26D0E7F8
		13/12/2024	22:20:00	-9,74240	-36,05000	0,00	-	-	AL-2708600-877F80F4B6024466BC85E10C26D0E7F8
		13/12/2024	23:00:00	-9,74240	-36,05000	0,00	-	-	AL-2708600-877F80F4B6024466BC85E10C26D0E7F8
		13/12/2024	18:00:00	-9,74000	-36,04000	0,00	-	-	AL-2708600-DC62DAB40B7044619FEE1A1D1C41470F
		09/12/2024	16:07:00	-9,76955	-36,14699	0,00	-	-	AL-2708600-E6D47E8A3DC4848B28567AC8DA28194
		11/12/2024	03:40:00	-9,77327	-36,12470	0,00	-	-	AL-2708600-F2D4801BA97D4B228A7C3CBFE99AA5E5
		13/12/2024	16:32:00	-9,76530	-36,03040	0,00	-	-	AL-2708600-F349410C37314A2B8176E4AD43A1F498
		13/12/2024	16:32:00	-9,76591	-36,03375	0,00	-	-	AL-2708600-F349410C37314A2B8176E4AD43A1F498
		13/12/2024	16:32:00	-9,76713	-36,04044	0,00	-	-	AL-2708600-F349410C37314A2B8176E4AD43A1F498
		13/12/2024	16:32:00	-9,76652	-36,03709	0,00	-	-	AL-2708600-F349410C37314A2B8176E4AD43A1F498
		09/12/2024	23:56:00	-9,02831	-35,63981	0,00	-	-	AL-2705101-DC449CA3668C48528C1B128844BA75D0
		13/12/2024	16:32:00	-8,93575	-35,63421	0,00	-	-	AL-2705606-0ACCFD32ADE946F5A2D56460A73EC6C6
		13/12/2024	15:37:00	-8,93270	-35,63799	0,00	-	-	AL-2705606-0ACCFD32ADE946F5A2D56460A73EC6C6
		13/12/2024	16:32:00	-8,94196	-35,63705	0,00	-	-	AL-2705606-0ACCFD32ADE946F5A2D56460A73EC6C6

São Miguel dos Campos

26

Novo Lino

24



INSTITUTO DO MEIO AMBIENTE
ESTADO DE ALAGOAS

Av. Fernandes Lima, 679
Farol – CEP 57057-450 – Maceió, Alagoas.
Fone: 3315-1738/1778
Fax 3315-1732; www.ima.al.gov.

INSTITUTO DO MEIO AMBIENTE DE ALAGOAS
SUPERVISÃO DE GEOPROCESSAMENTO

RELATÓRIO SEMANAL DE MONITORAMENTO DE FOCOS DE QUEIMADAS

Página: 20

Relatório:
08 a 14/12/2024

13/12/2024	15:37:00	-8,92906	-35,63850	0,00	-	-	AL-2705606-0ACCFD32ADE946F5A2D56460A73EC6C6
13/12/2024	15:37:00	-8,93669	-35,63449	0,00	-	-	AL-2705606-0ACCFD32ADE946F5A2D56460A73EC6C6
13/12/2024	15:37:00	-8,93633	-35,63745	0,00	-	-	AL-2705606-0ACCFD32ADE946F5A2D56460A73EC6C6
13/12/2024	15:37:00	-8,92943	-35,63555	0,00	-	-	AL-2705606-0ACCFD32ADE946F5A2D56460A73EC6C6
13/12/2024	15:37:00	-8,93728	-35,63871	0,00	-	-	AL-2705606-0ACCFD32ADE946F5A2D56460A73EC6C6
13/12/2024	15:37:00	-8,93365	-35,63924	0,00	-	-	AL-2705606-0ACCFD32ADE946F5A2D56460A73EC6C6
13/12/2024	15:37:00	-8,93002	-35,63977	0,00	-	-	AL-2705606-0ACCFD32ADE946F5A2D56460A73EC6C6
13/12/2024	15:37:00	-8,94032	-35,63393	0,00	-	-	AL-2705606-0ACCFD32ADE946F5A2D56460A73EC6C6
13/12/2024	15:16:00	-8,94260	-35,63538	0,00	-	-	AL-2705606-0ACCFD32ADE946F5A2D56460A73EC6C6
13/12/2024	15:16:00	-8,93717	-35,63629	0,00	-	-	AL-2705606-0ACCFD32ADE946F5A2D56460A73EC6C6
13/12/2024	15:16:00	-8,93214	-35,64040	0,00	-	-	AL-2705606-0ACCFD32ADE946F5A2D56460A73EC6C6
13/12/2024	15:16:00	-8,93760	-35,63968	0,00	-	-	AL-2705606-0ACCFD32ADE946F5A2D56460A73EC6C6
13/12/2024	15:16:00	-8,93171	-35,63700	0,00	-	-	AL-2705606-0ACCFD32ADE946F5A2D56460A73EC6C6
13/12/2024	15:16:00	-8,93672	-35,63280	0,00	-	-	AL-2705606-0ACCFD32ADE946F5A2D56460A73EC6C6
12/12/2024	00:12:00	-8,91170	-35,63260	0,00	-	-	AL-2705606-2228F839449E4B9BA1A1ECDE249413A0
10/12/2024	15:48:00	-8,98213	-35,58921	0,00	-	Floresta Ombrófila	AL-2705606-6C98ED5A20614042BA545E70A5CD52AD
12/12/2024	16:47:00	-9,00901	-35,66610	0,00	-	-	AL-2705606-70F24697043E48958A44BB45833B84B7
12/12/2024	16:47:00	-9,01037	-35,67564	0,00	-	-	AL-2705606-8682CA320B8D4F8884F545BC7BFC57CBA
13/12/2024	15:16:00	-8,92624	-35,63768	0,00	APA de Murici	-	AL-2705606-0ACCFD32ADE946F5A2D56460A73EC6C6
11/12/2024	03:40:00	-8,94383	-35,67725	0,00	APA de Murici	-	AL-2705606-D925A489ABFB47D6B1B74585FEF4EA16
12/12/2024	15:58:00	-9,13916	-35,53695	0,00	-	-	AL-2705101-04076346947F4D43A3894E208E475AD8
11/12/2024	15:54:00	-9,05992	-35,59323	0,00	-	-	AL-2705101-2510E680DA124564BA81BD117DAA7DF9
11/12/2024	23:39:00	-9,04549	-35,58572	0,00	-	-	AL-2705101-38EB1C58D3E94FACB77E4CF93476C47B
11/12/2024	23:39:00	-9,04944	-35,59810	0,00	-	-	AL-2705101-38EB1C58D3E94FACB77E4CF93476C47B
12/12/2024	15:35:00	-9,17801	-35,54290	0,00	-	-	AL-2705101-5FCE36ED87D34FBB94579577A1EC70AE
12/12/2024	15:58:00	-9,17572	-35,54192	0,00	-	Formações Pioneiras	AL-2705101-5FCE36ED87D34FBB94579577A1EC70AE
08/12/2024	16:26:00	-9,18615	-35,48519	0,00	-	-	AL-2705101-6093474425F24C21A32A229E642A4BDD
08/12/2024	15:33:00	-9,18498	-35,48943	0,00	-	-	AL-2705101-6093474425F24C21A32A229E642A4BDD
08/12/2024	16:26:00	-9,18627	-35,48467	0,00	-	-	AL-2705101-6093474425F24C21A32A229E642A4BDD
08/12/2024	16:26:00	-9,18080	-35,48291	0,00	-	-	AL-2705101-6093474425F24C21A32A229E642A4BDD
12/12/2024	15:58:00	-9,17910	-35,54139	0,00	-	-	AL-2705101-74AE66A1C9014560913B2D94FD63304D
09/12/2024	03:53:00	-9,03308	-35,64309	0,00	-	-	AL-2705101-949F62C60B5842DC80C7DFD9B78BF522
09/12/2024	03:32:00	-9,03764	-35,64463	0,00	-	-	AL-2705101-949F62C60B5842DC80C7DFD9B78BF522
10/12/2024	14:00:00	-9,17550	-35,49430	0,00	-	-	AL-2705101-A6C2D072A35C4FEAAF9EAE112BFF7774
10/12/2024	13:30:00	-9,17550	-35,49430	0,00	-	-	AL-2705101-A6C2D072A35C4FEAAF9EAE112BFF7774
12/12/2024	15:58:00	-9,10048	-35,68829	0,00	-	-	AL-2705101-B6A7798E9B7D46DEB50FB424A4C856B0
10/12/2024	03:36:00	-9,07837	-35,70277	0,00	-	-	AL-2705101-CC8A151D9FBA49538D4792DBE620AC3F
10/12/2024	03:36:00	-9,08176	-35,70333	0,00	-	Floresta Ombrófila	AL-2705101-CC8A151D9FBA49538D4792DBE620AC3F
09/12/2024	03:53:00	-9,03674	-35,64361	0,00	-	-	AL-2705101-DC449CA3668C48528C1B128844BA75D0
09/12/2024	03:32:00	-9,03410	-35,64402	0,00	-	-	AL-2705101-DC449CA3668C48528C1B128844BA75D0

Matriz de Camaragibe

23



**INSTITUTO DO MEIO AMBIENTE
ESTADO DE ALAGOAS**

Av. Fernandes Lima, 679
Farol – CEP 57057-450 – Maceió, Alagoas.
Fone: 3315-1738/1778
Fax 3315-1732; www.ima.al.gov.

**INSTITUTO DO MEIO AMBIENTE DE ALAGOAS
ASSESSORIA AMBIENTAL DE GEOPROCESSAMENTO
RELATÓRIO SEMANAL DE MONITORAMENTO DE FOCOS DE QUEIMADAS**

		09/12/2024	03:32:00	-9,03476	-35,64000	0,00	-	-	AL-2705101-DC449CA3668C48528C1B128844BA75D0
		08/12/2024	15:33:00	-9,18895	-35,48893	0,00	-	-	AL-2706505-F834F775A71940E59558BAFD82D4D009
		08/12/2024	15:33:00	-9,18822	-35,48373	0,00	-	-	AL-2706505-F834F775A71940E59558BAFD82D4D009
Campo Alegre	20	12/12/2024	23:30:00	-9,79380	-36,39170	0,00	-	-	AL-2701407-1530CC44EF4F48B688A0D54DFEE9CB66
		12/12/2024	22:50:00	-9,79380	-36,39170	0,00	-	-	AL-2701407-1530CC44EF4F48B688A0D54DFEE9CB66
		11/12/2024	22:50:00	-9,79380	-36,39170	0,00	-	-	AL-2701407-1530CC44EF4F48B688A0D54DFEE9CB66
		09/12/2024	23:40:00	-9,79380	-36,39170	0,00	-	-	AL-2701407-1530CC44EF4F48B688A0D54DFEE9CB66
		13/12/2024	00:20:00	-9,92495	-36,27231	0,00	-	-	AL-2701407-1F3B581A77ED4F4AB48EB247AAA53D80
		12/12/2024	04:40:00	-9,78968	-36,22635	0,00	-	-	AL-2701407-98EFF0310AAB468E86DB2DD843629AF7
		12/12/2024	04:16:00	-9,79330	-36,23085	0,00	-	-	AL-2701407-98EFF0310AAB468E86DB2DD843629AF7
		12/12/2024	04:16:00	-9,79400	-36,22546	0,00	-	-	AL-2701407-98EFF0310AAB468E86DB2DD843629AF7
		12/12/2024	04:40:00	-9,79059	-36,21893	0,00	-	-	AL-2701407-98EFF0310AAB468E86DB2DD843629AF7
		12/12/2024	04:16:00	-9,79472	-36,22000	0,00	-	-	AL-2701407-98EFF0310AAB468E86DB2DD843629AF7
		12/12/2024	04:16:00	-9,78984	-36,21932	0,00	-	-	AL-2701407-98EFF0310AAB468E86DB2DD843629AF7
		12/12/2024	04:31:00	-9,79056	-36,21648	0,00	-	-	AL-2701407-98EFF0310AAB468E86DB2DD843629AF7
		10/12/2024	23:28:00	-9,78910	-36,19960	0,00	-	-	AL-2701407-98EFF0310AAB468E86DB2DD843629AF7
		10/12/2024	23:28:00	-9,79070	-36,20730	0,00	-	-	AL-2701407-98EFF0310AAB468E86DB2DD843629AF7
		11/12/2024	22:30:00	-9,77800	-36,20590	0,00	-	-	AL-2701407-98EFF0310AAB468E86DB2DD843629AF7
		10/12/2024	03:36:00	-9,76781	-36,21503	0,00	-	-	AL-2701407-98EFF0310AAB468E86DB2DD843629AF7
		10/12/2024	23:28:00	-9,79240	-36,21490	0,00	-	-	AL-2701407-98EFF0310AAB468E86DB2DD843629AF7
		10/12/2024	03:36:00	-9,76377	-36,21820	0,00	-	-	AL-2701407-98EFF0310AAB468E86DB2DD843629AF7
		13/12/2024	00:20:00	-9,81435	-36,28447	0,00	-	-	AL-2701407-E1046F6E029449A980FF69F62C6ED60
		14/12/2024	00:40:00	-9,81360	-36,36130	1,19	-	-	AL-2704005-ABE31D5DA5FF46928C4010DEF469EE6E
Passo de Camaragibe	18	13/12/2024	16:32:00	-9,20576	-35,49385	0,00	-	-	AL-2705101-6093474425F24C21A32A229E642A4BDD
		13/12/2024	15:37:00	-9,20287	-35,49075	0,00	-	-	AL-2705101-6093474425F24C21A32A229E642A4BDD
		13/12/2024	15:37:00	-9,20649	-35,49024	0,00	-	-	AL-2705101-6093474425F24C21A32A229E642A4BDD
		13/12/2024	15:16:00	-9,20322	-35,49554	0,00	-	-	AL-2705101-6093474425F24C21A32A229E642A4BDD
		13/12/2024	15:16:00	-9,20384	-35,49245	0,00	-	-	AL-2705101-6093474425F24C21A32A229E642A4BDD
		12/12/2024	16:47:00	-9,24417	-35,57550	0,00	-	-	AL-2706505-0377F76F51C245A68A05AF308C65C644
		12/12/2024	15:09:00	-9,24653	-35,57303	0,00	-	-	AL-2706505-0377F76F51C245A68A05AF308C65C644
		13/12/2024	16:32:00	-9,30319	-35,43664	0,00	-	-	AL-2706505-97C622D0CA7F422A97CE8DDBFD37C2DE
		13/12/2024	15:16:00	-9,20428	-35,49598	0,00	-	-	AL-2706505-A40EC3B316CB45A18EE65D04340A6526
		13/12/2024	15:16:00	-9,20866	-35,49488	0,00	-	-	AL-2706505-A40EC3B316CB45A18EE65D04340A6526
		12/12/2024	15:35:00	-9,22936	-35,47924	0,00	-	-	AL-2706505-C5C5C87CE1624D479EE8FDADDF4A57F9
		12/12/2024	15:35:00	-9,25093	-35,57394	0,00	-	-	AL-2706505-DB51B4120BA54FD5961358D2198AEFFF
		12/12/2024	15:58:00	-9,24954	-35,57134	0,00	-	-	AL-2706505-DB51B4120BA54FD5961358D2198AEFFF
		12/12/2024	16:47:00	-9,25330	-35,57421	0,00	-	-	AL-2706505-DB51B4120BA54FD5961358D2198AEFFF
		12/12/2024	15:35:00	-9,24937	-35,57161	0,00	-	-	AL-2706505-DB51B4120BA54FD5961358D2198AEFFF
		12/12/2024	15:09:00	-9,24889	-35,57250	0,00	-	-	AL-2706505-DB51B4120BA54FD5961358D2198AEFFF
		12/12/2024	15:35:00	-9,24696	-35,57445	0,00	-	-	AL-2708501-C27C6C5107A54517A49C634E31341201



INSTITUTO DO MEIO AMBIENTE
ESTADO DE ALAGOAS

Av. Fernandes Lima, 679
Farol – CEP 57057-450 – Maceió, Alagoas.
Fone: 3315-1738/1778
Fax 3315-1732; www.ima.al.gov.

INSTITUTO DO MEIO AMBIENTE DE ALAGOAS

SUPERVISÃO DE GEOPROCESSAMENTO

RELATÓRIO SEMANAL DE MONITORAMENTO DE FOCOS DE QUEIMADAS

Página: 22

Relatório:
08 a 14/12/2024

União dos Palmares	18	13/12/2024	15:37:00	-9,30346	-35,43848	0,00	APA Costa dos Corais	-	AL-2706505-97C622D0CA7F422A97CE8DDBFD37C2DE
		12/12/2024	15:35:00	-9,08208	-36,10305	0,00	-	Floresta Estacional	-
		12/12/2024	15:58:00	-9,08019	-36,10270	0,00	-	Floresta Estacional	-
		12/12/2024	16:47:00	-9,08027	-36,10329	0,00	-	Floresta Estacional	-
		12/12/2024	16:52:00	-9,18814	-36,09265	0,00	-	-	AL-2709301-16E492233B8743419F3D514FA4BF749A
		12/12/2024	15:58:00	-9,19402	-36,09174	0,00	-	-	AL-2709301-16E492233B8743419F3D514FA4BF749A
		12/12/2024	15:58:00	-9,19068	-36,09227	0,00	-	-	AL-2709301-16E492233B8743419F3D514FA4BF749A
		12/12/2024	15:35:00	-9,19246	-36,09184	0,00	-	-	AL-2709301-16E492233B8743419F3D514FA4BF749A
		12/12/2024	16:47:00	-9,18940	-36,09264	0,00	-	-	AL-2709301-16E492233B8743419F3D514FA4BF749A
		12/12/2024	16:52:00	-9,07864	-36,09850	0,00	-	-	AL-2709301-4710E2ED3B5D41E29246BBA1F0F3F2DD
		12/12/2024	16:47:00	-9,19082	-36,10264	0,00	-	-	AL-2709301-CBF696DB5EB64C0881AD3D14FAC701DA
		11/12/2024	16:15:00	-9,16272	-36,00764	0,00	APA de Murici	-	-
		13/12/2024	16:32:00	-9,14026	-36,01133	0,00	APA de Murici	-	-
		13/12/2024	16:32:00	-9,13965	-36,00794	0,00	APA de Murici	-	-
		13/12/2024	16:32:00	-9,13904	-36,00455	0,00	APA de Murici	-	-
		13/12/2024	16:32:00	-9,17218	-36,01817	0,00	APA de Murici	-	-
		13/12/2024	16:32:00	-9,14435	-36,00327	0,00	APA de Murici	-	-
		09/12/2024	04:18:00	-9,06673	-36,02254	0,00	APA de Murici	-	AL-2709301-ADEDF8B1F504BD39B12608D969DB277
09/12/2024	04:18:00	-9,06627	-36,02607	0,00	APA de Murici	-	AL-2709301-ADEDF8B1F504BD39B12608D969DB277		
Atalaia	17	11/12/2024	00:20:00	-9,53160	-36,00530	0,00	-	AL-2700409-0007C42AA495474EACD8F89A17046A3C	
		10/12/2024	23:28:00	-9,56990	-36,04200	0,00	-	AL-2700409-26AD3B2544104737A7965A3FF1F5A82B	
		10/12/2024	17:04:00	-9,45093	-35,97684	0,00	-	AL-2700409-3F070D612A6147FBA2341104C407FE18	
		10/12/2024	16:11:00	-9,45426	-35,97511	0,00	-	AL-2700409-3F070D612A6147FBA2341104C407FE18	
		10/12/2024	03:36:00	-9,41381	-36,00547	0,00	-	AL-2700409-64D48A3AF0004E88AB78D1F4578D6F38	
		10/12/2024	03:36:00	-9,41040	-36,00491	0,00	-	AL-2700409-64D48A3AF0004E88AB78D1F4578D6F38	
		10/12/2024	03:57:00	-9,40853	-36,00468	0,00	-	AL-2700409-64D48A3AF0004E88AB78D1F4578D6F38	
		10/12/2024	03:57:00	-9,41241	-36,00521	0,00	-	AL-2700409-64D48A3AF0004E88AB78D1F4578D6F38	
		12/12/2024	15:35:00	-9,59629	-36,08733	0,00	-	AL-2700409-752A82FD7BA244B998737EBC5FD4DE08	
		10/12/2024	23:10:00	-9,56970	-36,02580	0,00	-	AL-2700409-B52CE1B47FC94E5297935A1022A0D66F	
		08/12/2024	00:15:00	-9,44938	-35,96561	0,00	-	AL-2700409-C83E2405D0314E4CA252DE43A3FF2E3B	
		09/12/2024	16:30:00	-9,55261	-35,98562	0,00	-	AL-2700409-CEBEE5A17C164A28935AB10540972207	
		08/12/2024	00:15:00	-9,44619	-35,94418	0,00	-	AL-2700409-DAB0DA255C044ACEAF9EC375FB1F2BBE	
		08/12/2024	00:15:00	-9,44778	-35,95488	0,00	-	AL-2700409-DAB0DA255C044ACEAF9EC375FB1F2BBE	
		11/12/2024	00:37:00	-9,49958	-36,11456	0,00	-	AL-2700409-F0157B2FC40B48FF8F9E6CFD0F5411CF	
		11/12/2024	15:52:00	-9,53312	-35,96642	0,00	-	AL-2706901-621394EAC0F848E28B5DD3F9E648BE95	
		10/12/2024	23:10:00	-9,57020	-35,99870	0,00	-	AL-2706901-94BF3E94F82A490CBC5B12C0259BD809	
Pilar	12	09/12/2024	22:20:00	-9,66520	-36,06350	0,00	-	AL-2701001-40CD1D865CB34B1BBEE56F0689F4C89C	
		09/12/2024	22:00:00	-9,66520	-36,06350	0,00	-	AL-2701001-40CD1D865CB34B1BBEE56F0689F4C89C	
		09/12/2024	22:20:00	-9,66570	-36,03630	0,00	-	AL-2704708-5697B3F2E6404E8884198D8F81C76F14	
		14/12/2024	21:50:00	-9,63010	-35,87990	1,40	-	AL-2704708-74E3A2AC391348B9B83720F039794713	



INSTITUTO DO MEIO AMBIENTE
ESTADO DE ALAGOAS

Av. Fernandes Lima, 679
Farol – CEP 57057-450 – Maceió, Alagoas.
Fone: 3315-1738/1778
Fax 3315-1732; www.ima.al.gov.

INSTITUTO DO MEIO AMBIENTE DE ALAGOAS
ASSESSORIA AMBIENTAL DE GEOPROCESSAMENTO
RELATÓRIO SEMANAL DE MONITORAMENTO DE FOCOS DE QUEIMADAS

Página: 23

08 a 14/12/2024

		11/12/2024	15:30:00	-9,53218	-35,96034	0,00	-	-	AL-2706901-621394EAC0F848E28B5DD3F9E648BE95
		11/12/2024	15:52:00	-9,53206	-35,95940	0,00	-	-	AL-2706901-621394EAC0F848E28B5DD3F9E648BE95
		11/12/2024	16:15:00	-9,53228	-35,96002	0,00	-	-	AL-2706901-621394EAC0F848E28B5DD3F9E648BE95
		10/12/2024	23:10:00	-9,58900	-36,02250	0,00	-	-	AL-2706901-E04C753151C34F8A906516DA490714EF
		12/12/2024	03:21:00	-9,60860	-35,90657	0,00	-	-	AL-2706901-F62396008693488192566CB0D0B59342
		09/12/2024	23:56:00	-9,60671	-35,89305	0,00	-	-	AL-2707701-0ADE1FB73E4A4B7EAE8C55E4E1681A23
		09/12/2024	23:56:00	-9,61262	-35,88638	0,00	-	-	AL-2707701-0ADE1FB73E4A4B7EAE8C55E4E1681A23
		09/12/2024	22:20:00	-9,68450	-36,06010	0,00	-	Floresta Ombrófila	AL-2708600-8BDD5ECC938C4F1AAEFE1EA0D0D08DB2
		12/12/2024	04:31:00	-9,69436	-36,17231	0,00	-	-	AL-2701001-117ECE892A7428488FBDADF55287A5A3
Boca da Mata	11	12/12/2024	03:20:00	-9,70180	-36,16520	0,00	-	-	AL-2701001-117ECE892A7428488FBDADF55287A5A3
		12/12/2024	03:20:00	-9,70130	-36,19230	0,00	-	-	AL-2701001-422FCD200C11475A93161EAE5351D848
		12/12/2024	03:21:00	-9,69417	-36,18396	0,00	-	-	AL-2701001-422FCD200C11475A93161EAE5351D848
		12/12/2024	03:21:00	-9,69885	-36,18107	0,00	-	-	AL-2701001-95C66126F6BC4046BB9D08007CB5F319
		12/12/2024	03:21:00	-9,69822	-36,18468	0,00	-	-	AL-2701001-95C66126F6BC4046BB9D08007CB5F319
		12/12/2024	04:40:00	-9,69731	-36,18182	0,00	-	-	AL-2701001-95C66126F6BC4046BB9D08007CB5F319
		12/12/2024	03:21:00	-9,69480	-36,18035	0,00	-	-	AL-2701001-95C66126F6BC4046BB9D08007CB5F319
		10/12/2024	03:36:00	-9,70699	-36,17806	0,00	-	-	AL-2701001-95C66126F6BC4046BB9D08007CB5F319
		10/12/2024	03:59:00	-9,70356	-36,17815	0,00	-	-	AL-2701001-95C66126F6BC4046BB9D08007CB5F319
14/12/2024	04:01:00	-9,69512	-36,17785	1,62	-	-	AL-2701001-95C66126F6BC4046BB9D08007CB5F319		
Branquinha	11	11/12/2024	15:52:00	-9,24024	-36,02339	0,00	-	-	AL-2701100-2AEE2D78E855460DA12CAD47519B298D
		13/12/2024	16:32:00	-9,25251	-36,03507	0,00	-	-	AL-2701100-39B2F74BA8784E1EB8A91803578D0AF8
		13/12/2024	15:37:00	-9,25086	-36,03675	0,00	-	-	AL-2701100-39B2F74BA8784E1EB8A91803578D0AF8
		13/12/2024	15:37:00	-9,25521	-36,04063	0,00	-	-	AL-2701100-39B2F74BA8784E1EB8A91803578D0AF8
		13/12/2024	15:37:00	-9,25149	-36,04124	0,00	-	Floresta Estacional	AL-2701100-39B2F74BA8784E1EB8A91803578D0AF8
		13/12/2024	15:37:00	-9,25457	-36,03612	0,00	-	Floresta Ombrófila	AL-2701100-39B2F74BA8784E1EB8A91803578D0AF8
		12/12/2024	15:09:00	-9,21898	-36,06676	0,00	-	-	AL-2701100-5CE02F813610438A9EE08A61C0C19480
		12/12/2024	15:58:00	-9,22134	-36,06934	0,00	-	-	AL-2701100-5CE02F813610438A9EE08A61C0C19480
		12/12/2024	15:09:00	-9,21879	-36,06885	0,00	-	-	AL-2701100-5CE02F813610438A9EE08A61C0C19480
12/12/2024	15:35:00	-9,21849	-36,06960	0,00	-	Floresta Estacional	AL-2701100-5CE02F813610438A9EE08A61C0C19480		
11/12/2024	15:30:00	-9,24002	-36,02212	0,00	-	-	AL-2701100-9A91A36C664C41648B0A4B23E97DC092		
Cajueiro	10	12/12/2024	16:52:00	-9,41198	-36,14128	0,00	-	-	AL-2701308-0B32BC1A1A36451EBC3DD532C6F2F359
		12/12/2024	15:58:00	-9,41563	-36,14261	0,00	-	-	AL-2701308-0B32BC1A1A36451EBC3DD532C6F2F359
		12/12/2024	15:35:00	-9,40990	-36,14037	0,00	-	-	AL-2701308-0B32BC1A1A36451EBC3DD532C6F2F359
		12/12/2024	16:47:00	-9,40681	-36,14524	0,00	-	-	AL-2701308-0B32BC1A1A36451EBC3DD532C6F2F359
		12/12/2024	15:58:00	-9,41176	-36,13961	0,00	-	-	AL-2701308-0B32BC1A1A36451EBC3DD532C6F2F359
		12/12/2024	15:35:00	-9,41454	-36,14352	0,00	-	-	AL-2701308-0B32BC1A1A36451EBC3DD532C6F2F359
		11/12/2024	16:15:00	-9,33706	-36,16151	0,00	-	-	AL-2701308-7474EA9873E9407E96A017D7F0E676DA
		11/12/2024	16:15:00	-9,33607	-36,16322	0,00	-	-	AL-2701308-7474EA9873E9407E96A017D7F0E676DA
		11/12/2024	16:15:00	-9,34025	-36,16253	0,00	-	-	AL-2701308-7474EA9873E9407E96A017D7F0E676DA
11/12/2024	15:30:00	-9,33496	-36,16072	0,00	-	-	AL-2701308-7474EA9873E9407E96A017D7F0E676DA		



INSTITUTO DO MEIO AMBIENTE
ESTADO DE ALAGOAS

Av. Fernandes Lima, 679
Farol – CEP 57057-450 – Maceió, Alagoas.
Fone: 3315-1738/1778
Fax 3315-1732; www.ima.al.gov.

INSTITUTO DO MEIO AMBIENTE DE ALAGOAS
SUPERVISÃO DE GEOPROCESSAMENTO

RELATÓRIO SEMANAL DE MONITORAMENTO DE FOCOS DE QUEIMADAS

Página: 24

Relatório:
08 a 14/12/2024

Capela	9	11/12/2024	03:19:00	-9,38795	-36,01095	0,00	-	-	AL-2700409-6FC030E1821C44FE9468EB39D131FAA0
		11/12/2024	03:19:00	-9,38682	-36,00894	0,00	-	-	AL-2700409-6FC030E1821C44FE9468EB39D131FAA0
		11/12/2024	03:40:00	-9,38729	-36,00888	0,00	-	-	AL-2700409-6FC030E1821C44FE9468EB39D131FAA0
		11/12/2024	03:40:00	-9,38453	-36,00486	0,00	-	-	AL-2700409-6FC030E1821C44FE9468EB39D131FAA0
		11/12/2024	03:40:00	-9,38398	-36,00834	0,00	-	-	AL-2700409-6FC030E1821C44FE9468EB39D131FAA0
		11/12/2024	03:40:00	-9,38674	-36,01237	0,00	-	-	AL-2700409-6FC030E1821C44FE9468EB39D131FAA0
		11/12/2024	23:39:00	-9,39186	-36,05700	0,00	-	-	AL-2701704-6616856C2423489490826A50CE86D1AD
		12/12/2024	03:21:00	-9,39135	-36,04958	0,00	-	-	AL-2701704-6616856C2423489490826A50CE86D1AD
Flexeiras	9	10/12/2024	16:11:00	-9,34715	-35,71760	0,00	-	Floresta Ombrófila	AL-2702801-2F9B2EF55FD3412A99BDD33249859CEC
		12/12/2024	15:58:00	-9,29105	-35,69402	0,00	-	-	AL-2702801-4CDFCE29161E41CBA0DAA46E37F43773
		09/12/2024	16:07:00	-9,28858	-35,71128	0,00	-	-	AL-2702801-C852798AB3FF4E56A6EE3457924DE691
		09/12/2024	16:30:00	-9,28931	-35,70955	0,00	-	-	AL-2702801-C852798AB3FF4E56A6EE3457924DE691
		09/12/2024	16:30:00	-9,28864	-35,71152	0,00	-	-	AL-2702801-C852798AB3FF4E56A6EE3457924DE691
		12/12/2024	15:35:00	-9,24666	-35,71530	0,00	-	-	AL-2702801-FA450BEC9C8A43E4A7BFA45ABA56FOFO
		09/12/2024	16:07:00	-9,29151	-35,70644	0,00	-	-	AL-2702801-FABF57A89F6F41A58A71E06814310AE1
		09/12/2024	16:30:00	-9,28801	-35,70803	0,00	-	-	AL-2702801-FABF57A89F6F41A58A71E06814310AE1
Colônia Leopoldina	8	08/12/2024	16:26:00	-9,20944	-35,79348	0,00	APA de Murici	-	AL-2702801-6AD3DC68B41C4EBE955806AC37A1ACD
		10/12/2024	12:21:00	-9,02044	-35,70031	0,00	APA de Murici	-	-
		10/12/2024	03:12:00	-9,02319	-35,69736	0,00	APA de Murici	Floresta Ombrófila	-
		10/12/2024	15:48:00	-9,02262	-35,70057	0,00	APA de Murici	Floresta Ombrófila	-
		10/12/2024	15:48:00	-9,02316	-35,70423	0,00	APA de Murici	Floresta Ombrófila	-
		11/12/2024	03:40:00	-8,94328	-35,68069	0,00	APA de Murici	Floresta Ombrófila	-
		10/12/2024	03:12:00	-9,02401	-35,69422	0,00	APA de Murici	-	AL-2703809-AA05E309716F470988560DE006935DCF
		10/12/2024	15:48:00	-9,01927	-35,70111	0,00	APA de Murici	-	AL-2703809-AA05E309716F470988560DE006935DCF
Igreja Nova	8	10/12/2024	16:11:00	-9,01957	-35,69748	0,00	APA de Murici	-	AL-2703809-AA05E309716F470988560DE006935DCF
		10/12/2024	22:20:00	-10,23090	-36,68990	0,00	-	Floresta Estacional	-
		10/12/2024	22:20:00	-10,23140	-36,66300	0,00	-	-	AL-2703205-39A60CB838324639BF676AF84A02CA44
		08/12/2024	16:49:00	-10,23001	-36,67186	0,00	-	-	AL-2703205-39A60CB838324639BF676AF84A02CA44
		08/12/2024	16:49:00	-10,22546	-36,67500	0,00	-	Floresta Estacional	AL-2703205-39A60CB838324639BF676AF84A02CA44
		09/12/2024	16:07:00	-10,22527	-36,63886	0,00	-	-	AL-2703205-4A7665445826452BBD4F1F2BDA5E3DF0
		09/12/2024	15:13:00	-10,22444	-36,63716	0,00	-	-	AL-2703205-4A7665445826452BBD4F1F2BDA5E3DF0
		08/12/2024	00:15:00	-10,22822	-36,67957	0,00	-	-	AL-2703205-95A0E33B036E40248C7EE12307AAC598
São José da Laje	8	09/12/2024	15:13:00	-10,22129	-36,63584	0,00	-	-	AL-2703205-CCE117B082524013B47A8AB732AF61D8
		12/12/2024	00:12:00	-8,95690	-35,99260	0,00	-	-	AL-2708303-2CBC602101FA48EDBB577EF732B6A245
		11/12/2024	23:39:00	-8,95686	-36,01344	0,00	-	-	AL-2708303-2CBC602101FA48EDBB577EF732B6A245
		11/12/2024	23:39:00	-8,95439	-35,99358	0,00	-	-	AL-2708303-2CBC602101FA48EDBB577EF732B6A245
		11/12/2024	00:37:00	-8,97018	-36,04969	0,00	-	-	AL-2708303-859C78BD58EF46D3ADDE0BF39278C53E
		10/12/2024	03:36:00	-9,03983	-36,10890	0,00	-	-	AL-2708303-BA610926E2E44EB9A40130226A1C09C1
10/12/2024	03:36:00	-9,04326	-36,10949	0,00	-	-	AL-2708303-BA610926E2E44EB9A40130226A1C09C1		



INSTITUTO DO MEIO AMBIENTE
ESTADO DE ALAGOAS

Av. Fernandes Lima, 679
Farol – CEP 57057-450 – Maceió, Alagoas.
Fone: 3315-1738/1778
Fax 3315-1732; www.ima.al.gov.

INSTITUTO DO MEIO AMBIENTE DE ALAGOAS
ASSESSORIA AMBIENTAL DE GEOPROCESSAMENTO
RELATÓRIO SEMANAL DE MONITORAMENTO DE FOCOS DE QUEIMADAS

Página: 25

08 a 14/12/2024

		09/12/2024	23:56:00	-9,04602	-36,03684	0,00	APA de Murici	-	-
		09/12/2024	00:13:00	-9,03370	-36,02110	0,00	APA de Murici	-	AL-2708303-8FAAE853350744DAA7CF073569BEC7A7
Barra de Santo Antônio	7	11/12/2024	22:10:00	-9,38610	-35,54060	0,00	-	-	AL-2700508-F9932EB10C7343EDBFCC8B5E7C1DF445
		12/12/2024	22:20:00	-9,38610	-35,54060	0,53	-	-	AL-2700508-F9932EB10C7343EDBFCC8B5E7C1DF445
		11/12/2024	15:52:00	-9,35985	-35,53834	0,00	-	-	AL-2708501-7D792C6428DD4A9CB97ED130A79CF038
		11/12/2024	15:52:00	-9,35652	-35,53885	0,00	-	-	AL-2708501-7D792C6428DD4A9CB97ED130A79CF038
		09/12/2024	16:07:00	-9,35849	-35,54197	0,00	-	Floresta Ombrófila	AL-2708501-7D792C6428DD4A9CB97ED130A79CF038
		10/12/2024	23:28:00	-9,37540	-35,62220	0,00	-	-	AL-2708501-8CD45A817BF840659DDE8D49AC730AC1
		10/12/2024	23:28:00	-9,37380	-35,61500	0,00	-	Floresta Ombrófila	AL-2708501-8CD45A817BF840659DDE8D49AC730AC1
Junqueiro	7	10/12/2024	23:28:00	-9,82310	-36,49910	0,00	-	Floresta Estacional	-
		10/12/2024	04:50:00	-9,92467	-36,45043	0,00	-	-	AL-2704005-19534A8F4CB54D0C98C65466D9E1EFFF
		10/12/2024	03:59:00	-9,93439	-36,44846	0,00	-	-	AL-2704005-54C7BF2130384D93AACF8BD6FC776A93
		10/12/2024	16:11:00	-9,85553	-36,37390	0,00	-	-	AL-2704005-ABE31D5DA5FF46928C4010DEF469EE6E
		10/12/2024	04:50:00	-9,93513	-36,44232	0,00	-	-	AL-2704005-B78F00FB63FD43C1980F3340D3AEC703
		10/12/2024	03:36:00	-9,93491	-36,45488	0,00	-	-	AL-2704005-D979633528D94378A3EBD0DB6AA1C3AD
Maceió	7	10/12/2024	03:36:00	-9,93553	-36,45107	0,00	-	-	AL-2704005-D979633528D94378A3EBD0DB6AA1C3AD
		14/12/2024	03:38:00	-9,49078	-35,61341	0,10	-	Floresta Ombrófila	AL-2704302-1E4C09D158C1474889ED05C7B9325DB1
		14/12/2024	04:01:00	-9,48982	-35,61272	0,10	-	-	AL-2704302-70F4CACD18A04EA69635D56C3592EAD6
		13/12/2024	15:16:00	-9,54988	-35,66529	0,00	APA do Pratagy	Floresta Ombrófila	-
		13/12/2024	16:32:00	-9,56513	-35,65161	0,00	APA do Pratagy	Floresta Ombrófila	-
		13/12/2024	16:32:00	-9,55152	-35,66914	0,00	APA do Pratagy	Floresta Ombrófila	AL-2704302-2C8F4FF10D344A61ABE4E38FA40C47AD
		13/12/2024	15:16:00	-9,54990	-35,66585	0,00	APA do Pratagy	Floresta Ombrófila	AL-2704302-743AFA6B3B1E40BB9D5A4E2840E578BA
11/12/2024	16:15:00	-9,49344	-35,73633	0,00	APA do Pratagy	-	AL-2707701-5B438BA0F9F24FBA88DE0BAE747FC3A4		
Major Isidoro	7	13/12/2024	04:21:00	-9,47426	-37,06655	0,00	-	-	AL-2704401-604D22142CC94C8DB7464E6DD5954F99
		13/12/2024	04:21:00	-9,46918	-37,06589	0,00	-	-	AL-2704401-68D5C402E415479DA1E520BE56A2B135
		13/12/2024	03:02:00	-9,47124	-37,07531	0,00	-	-	AL-2704401-E45EDAF768314D369BF7BEA445E706E4
		13/12/2024	03:02:00	-9,47210	-37,07085	0,00	-	-	AL-2704401-E45EDAF768314D369BF7BEA445E706E4
		13/12/2024	04:21:00	-9,47386	-37,06950	0,00	-	-	AL-2704401-E45EDAF768314D369BF7BEA445E706E4
		13/12/2024	03:02:00	-9,46819	-37,07093	0,00	-	-	AL-2704401-E45EDAF768314D369BF7BEA445E706E4
		13/12/2024	03:55:00	-9,47184	-37,06772	0,00	-	-	AL-2704401-E45EDAF768314D369BF7BEA445E706E4
São Sebastião	7	09/12/2024	03:32:00	-9,98235	-36,47614	0,00	-	Floresta Estacional	-
		11/12/2024	03:40:00	-9,97188	-36,47695	0,00	-	-	AL-2708808-2A2495B976EA46659D10147871A5A0C2
		11/12/2024	03:40:00	-9,97132	-36,48047	0,00	-	-	AL-2708808-2A2495B976EA46659D10147871A5A0C2
		08/12/2024	02:55:00	-9,98729	-36,51563	0,00	-	-	AL-2708808-5A2D99B967B14AFOA9076A9E1CADB37F
		09/12/2024	04:18:00	-9,97953	-36,47915	0,00	-	-	AL-2708808-BBD985C6F4EE412280553EDE5A027066
		09/12/2024	03:32:00	-9,97800	-36,47979	0,00	-	-	AL-2708808-BBD985C6F4EE412280553EDE5A027066
		08/12/2024	03:49:00	-9,98955	-36,51014	0,00	-	-	AL-2708808-C74772917F14423C8B207BD24C47679B
Batalha	6	13/12/2024	16:56:00	-9,74745	-37,04657	0,00	-	Transição Fitoecológica	-
		12/12/2024	03:21:00	-9,78131	-37,10844	0,00	-	Transição Fitoecológica	-
		13/12/2024	16:56:00	-9,74634	-37,04292	0,00	-	Transição Fitoecológica	-



Av. Fernandes Lima, 679
Farol – CEP 57057-450 – Maceió, Alagoas.
Fone: 3315-1738/1778
Fax 3315-1732; www.ima.al.gov.

INSTITUTO DO MEIO AMBIENTE DE ALAGOAS
SUPERVISÃO DE GEOPROCESSAMENTO

RELATÓRIO SEMANAL DE MONITORAMENTO DE FOCOS DE QUEIMADAS

Página: 26

Relatório:
08 a 14/12/2024

		10/12/2024	12:21:00	-9,64910	-37,06149	0,00	-	-	AL-2700706-8034BCE23270485E9CEAF0EF09E920F1
		12/12/2024	00:12:00	-9,78810	-37,09740	0,00	-	-	AL-2700706-B7C980A7901947DF89CFD0D16978689A
		12/12/2024	00:12:00	-9,77830	-37,09970	0,00	-	Transição Fitoecológica	AL-2700706-FD6A3AABB3D44394A164B3B843E609C3
Ibateguara	6	11/12/2024	16:15:00	-8,90332	-35,83423	0,00	-	-	AL-2703007-5540935BB5EB40388396ABDABF4291B9
		11/12/2024	00:37:00	-8,92280	-35,95545	0,00	-	-	AL-2703007-6ABE100325ED405C91DECB775144640E
		10/12/2024	22:40:00	-8,91830	-35,94470	0,00	-	Floresta Estacional	AL-2703007-6ABE100325ED405C91DECB775144640E
		10/12/2024	16:11:00	-8,90384	-35,83806	0,00	-	-	AL-2703007-B3B3207AA2134A6599AE30A4115DED35
		11/12/2024	15:54:00	-8,90462	-35,83613	0,00	-	Floresta Estacional	AL-2703007-B3B3207AA2134A6599AE30A4115DED35
		10/12/2024	16:11:00	-8,90607	-35,83533	0,00	-	-	AL-2703007-D12BEDB5CFD74B498F21C851F2E8FFB3
		09/12/2024	16:30:00	-9,62253	-37,65969	0,00	-	Caatinga	-
Piranhas	6	09/12/2024	16:07:00	-9,62016	-37,65777	0,00	-	Caatinga	-
		09/12/2024	16:30:00	-9,62163	-37,65453	0,00	-	Caatinga	-
		13/12/2024	16:32:00	-9,49186	-37,74385	0,00	-	Caatinga	AL-2707107-490E1801FF2F4004A4ABB34F474F3A11
		13/12/2024	15:37:00	-9,49174	-37,74200	0,00	-	Caatinga	AL-2707107-490E1801FF2F4004A4ABB34F474F3A11
		12/12/2024	15:58:00	-9,53867	-37,73674	0,30	-	Caatinga	AL-2707107-5BE39092BAB24CF4B101CC5351AC7374
		11/12/2024	21:40:00	-9,53310	-35,92380	0,00	-	-	AL-2707701-0ADE1FB73E4A4B7EAE8C55E4E1681A23
Rio Largo	6	09/12/2024	00:20:00	-9,53310	-35,92380	0,00	-	-	AL-2707701-0ADE1FB73E4A4B7EAE8C55E4E1681A23
		09/12/2024	00:13:00	-9,52650	-35,93370	0,00	-	-	AL-2707701-0ADE1FB73E4A4B7EAE8C55E4E1681A23
		10/12/2024	16:11:00	-9,47846	-35,87740	0,00	-	-	AL-2707701-81B3EBED309D46D7BDD1DAC1AC4D245E
		10/12/2024	15:48:00	-9,47970	-35,87639	0,00	-	-	AL-2707701-81B3EBED309D46D7BDD1DAC1AC4D245E
		09/12/2024	00:13:00	-9,52190	-35,91550	0,00	RPPN Mata do Cedro	Floresta Ombrófila	AL-2707701-0ADE1FB73E4A4B7EAE8C55E4E1681A23
		12/12/2024	04:16:00	-9,66545	-36,34943	0,00	-	-	AL-2700201-61303103DE574FFF82159C0157602F39
		11/12/2024	23:09:00	-9,63850	-36,28860	0,00	-	-	AL-2700201-74D5E2C91E2740CB95F43CADB4FA22DD
Anadia	5	11/12/2024	23:09:00	-9,64830	-36,28660	0,00	-	-	AL-2700201-74D5E2C91E2740CB95F43CADB4FA22DD
		11/12/2024	23:09:00	-9,63530	-36,27310	0,00	-	-	AL-2700201-AB044FF95A2A427A9905DA32B4515E77
		11/12/2024	23:09:00	-9,64160	-36,30410	0,00	-	-	AL-2700201-EEBAC24AB2C94C38A18D6F6CA7967871
		11/12/2024	16:15:00	-8,92986	-35,40702	0,00	-	-	AL-2703502-0F26684C91314407B19B352DDA7134B8
		09/12/2024	21:40:00	-8,92750	-35,39870	0,00	-	-	AL-2703502-0F26684C91314407B19B352DDA7134B8
Jacuípe	5	10/12/2024	23:28:00	-8,91210	-35,38640	0,00	-	-	AL-2703502-5F10984323384678B0B3CE2893C34B03
		10/12/2024	23:28:00	-8,91050	-35,37930	0,00	-	Floresta Ombrófila	AL-2703502-5F10984323384678B0B3CE2893C34B03
		10/12/2024	23:28:00	-8,91370	-35,39350	0,00	-	-	AL-2703502-97F2E6FE43664397B91A8541736EA027
		09/12/2024	03:32:00	-8,94922	-35,18945	0,00	-	-	AL-2704500-0CDD9433FA7D4A0C92FFED6F589DE7D5
		11/12/2024	15:54:00	-8,89740	-35,32469	0,00	-	-	AL-2704500-5D9E619E71054FC8B73A3BF3AC607595
Maragogi	5	12/12/2024	02:57:00	-8,91771	-35,23406	0,00	-	-	AL-2704500-E65EE0D4684E4A1B8ADD7CC7EF61A096
		12/12/2024	03:21:00	-8,91775	-35,23840	0,00	-	Floresta Ombrófila	AL-2704500-E65EE0D4684E4A1B8ADD7CC7EF61A096
		12/12/2024	02:57:00	-8,91646	-35,23378	0,00	-	Floresta Ombrófila	AL-2704500-E65EE0D4684E4A1B8ADD7CC7EF61A096
		12/12/2024	15:35:00	-9,61439	-35,83097	0,00	-	Floresta Ombrófila	-
		12/12/2024	15:35:00	-9,61090	-35,83487	0,00	-	-	AL-2707909-C38A1F32BBAD4109930586EB09F34AF4
Santa Luzia do Norte	5	12/12/2024	15:35:00	-9,61486	-35,83448	0,00	-	-	AL-2707909-C38A1F32BBAD4109930586EB09F34AF4
		12/12/2024	15:09:00	-9,60919	-35,83294	0,00	-	-	AL-2707909-C38A1F32BBAD4109930586EB09F34AF4
		12/12/2024	15:09:00	-9,60919	-35,83294	0,00	-	-	AL-2707909-C38A1F32BBAD4109930586EB09F34AF4



INSTITUTO DO MEIO AMBIENTE
ESTADO DE ALAGOAS

Av. Fernandes Lima, 679
Farol – CEP 57057-450 – Maceió, Alagoas.
Fone: 3315-1738/1778
Fax 3315-1732; www.ima.al.gov.

INSTITUTO DO MEIO AMBIENTE DE ALAGOAS
ASSESSORIA AMBIENTAL DE GEOPROCESSAMENTO
RELATÓRIO SEMANAL DE MONITORAMENTO DE FOCOS DE QUEIMADAS

Página: 27

08 a 14/12/2024

Canapi	4	10/12/2024	15:48:00	-9,60973	-35,83426	0,00	-	-	AL-2707909-C38A1F32BBAD4109930586EB09F34AF4
		10/12/2024	16:34:00	-9,09662	-37,60048	0,00	-	-	AL-2701605-275B38CC90EE46E78D1F3746E5129783
		11/12/2024	16:15:00	-9,12132	-37,49067	0,00	-	Caatinga	AL-2701605-3F92B07E01584160B8E847AC3A47EC48
		11/12/2024	16:15:00	-9,12302	-37,48854	0,00	-	-	AL-2701605-CF91C661B8E54A03A0D03F5176EF45C6
Girau do Ponciano	4	14/12/2024	16:13:00	-9,10346	-37,55028	0,00	-	-	AL-2701605-E670564B5048411F9D76E0A1EA27AD05
		11/12/2024	16:15:00	-9,91262	-36,83919	0,00	-	-	AL-2702900-3EB913114DB34D41B592421FA60AC663
		11/12/2024	16:15:00	-9,91657	-36,83853	0,00	-	-	AL-2702900-3EB913114DB34D41B592421FA60AC663
		11/12/2024	15:52:00	-9,91225	-36,84010	0,00	-	-	AL-2702900-3EB913114DB34D41B592421FA60AC663
Mata Grande	4	11/12/2024	15:52:00	-9,91563	-36,83959	0,00	-	-	AL-2702900-3EB913114DB34D41B592421FA60AC663
		12/12/2024	15:09:00	-9,02639	-37,64140	0,00	-	Caatinga	-
		10/12/2024	16:11:00	-9,12799	-37,75394	0,00	-	Transição Fitoecológica	AL-2705002-964A002CF6240CF8CB4293820866874
		10/12/2024	16:34:00	-9,13982	-37,71967	0,00	-	-	AL-2705002-AD26BAC86A5D48F58499220B7AD640F4
Messias	4	12/12/2024	12:04:00	-9,15945	-37,73903	0,00	-	-	AL-2705002-F598AB5E13B4868B745B460675542F6
		10/12/2024	23:28:00	-9,36460	-35,80790	0,00	-	-	AL-2705507-63D2A9D801774802B1C7335D077C7C26
		10/12/2024	23:28:00	-9,36620	-35,81520	0,00	-	Floresta Ombrófila	AL-2705507-63D2A9D801774802B1C7335D077C7C26
		09/12/2024	03:32:00	-9,36767	-35,82060	0,00	APA do Pratagy	-	AL-2705507-63D2A9D801774802B1C7335D077C7C26
Murici	4	09/12/2024	03:32:00	-9,36829	-35,82167	0,00	APA do Pratagy	-	AL-2705507-63D2A9D801774802B1C7335D077C7C26
		09/12/2024	03:55:00	-9,36652	-35,92881	0,00	-	-	AL-2705507-45F028DCEE344F9C89296E9C86B50BFE
		13/12/2024	00:20:00	-9,32094	-35,99953	0,00	-	-	AL-2705507-741DA0E623D841F8B9ACF1B7D374D799
		13/12/2024	00:20:00	-9,32275	-36,01154	0,00	-	-	AL-2705507-AAC5222B82CE457BA72133ACCF4A0389
Pão de Açúcar	4	10/12/2024	22:40:00	-9,35910	-35,98040	0,00	-	-	AL-2705507-DF8F1E92C2FF4A88BD02F65B0CE914C2
		13/12/2024	04:21:00	-9,70981	-37,35785	0,00	-	-	AL-2706406-1C6EF6AC33014D5983E826AA481FE9A0
		13/12/2024	04:21:00	-9,71052	-37,35439	0,00	-	-	AL-2706406-1C6EF6AC33014D5983E826AA481FE9A0
		13/12/2024	03:55:00	-9,71231	-37,35790	0,00	-	-	AL-2706406-1C6EF6AC33014D5983E826AA481FE9A0
Paripueira	4	12/12/2024	15:58:00	-9,67039	-37,61861	0,00	-	Caatinga	AL-2706406-9D79669408674CF897B3E5AC7568977A
		13/12/2024	15:16:00	-9,44988	-35,58380	0,00	-	-	AL-2706448-2E57042B7AFA42C9832618159D762825
		13/12/2024	15:37:00	-9,45162	-35,58605	0,00	-	Transição Fitoecológica	AL-2706448-2E57042B7AFA42C9832618159D762825
		13/12/2024	15:37:00	-9,45100	-35,58177	0,00	-	Transição Fitoecológica	AL-2706448-2E57042B7AFA42C9832618159D762825
Santana do Ipanema	4	13/12/2024	15:37:00	-9,44797	-35,58656	0,00	-	-	AL-2706448-5B766FD683844407B7D45FF00788EF66
		11/12/2024	16:15:00	-9,41170	-37,27894	0,00	-	-	AL-2708006-8EBAE5E576A54466B1D68B6F23BE4BA8
		11/12/2024	16:15:00	-9,41021	-37,27679	0,00	-	Caatinga	AL-2708006-F3FF730C417A4948A18F81ACFC932DA9
		09/12/2024	15:13:00	-9,42145	-37,19983	0,00	APA Serra da Caiçara	-	-
Santana do Mundaú	4	14/12/2024	16:13:00	-9,32160	-37,10860	0,00	APA Serra da Caiçara	-	AL-2708006-1A167B190D8A427D8CDC2ECD0B358B1
		13/12/2024	04:21:00	-9,07766	-36,12789	0,00	-	Floresta Estacional	-
		08/12/2024	15:33:00	-9,13479	-36,23930	0,00	-	Floresta Estacional	-
		08/12/2024	16:26:00	-9,13043	-36,24243	0,00	-	-	AL-2708105-7E8A89850AE44ABF8FD922AA57CCB287
Traipu	4	08/12/2024	16:49:00	-9,13073	-36,24665	0,00	-	Floresta Estacional	AL-2708105-C7DC0D6097EA4DD08F9809E40832DFD0
		11/12/2024	15:30:00	-9,88243	-36,99469	0,00	-	Caatinga	-
		09/12/2024	23:49:00	-9,80540	-36,96290	0,00	-	Transição Fitoecológica	-
		09/12/2024	23:56:00	-9,81355	-36,96694	0,00	-	-	AL-2709202-0E824AE110274C2B8CAA924AB2EE97F



INSTITUTO DO MEIO AMBIENTE
ESTADO DE ALAGOAS

Av. Fernandes Lima, 679
Farol – CEP 57057-450 – Maceió, Alagoas.
Fone: 3315-1738/1778
Fax 3315-1732; www.ima.al.gov.

INSTITUTO DO MEIO AMBIENTE DE ALAGOAS
SUPERVISÃO DE GEOPROCESSAMENTO

RELATÓRIO SEMANAL DE MONITORAMENTO DE FOCOS DE QUEIMADAS

Página: 28

Relatório:
08 a 14/12/2024

		09/12/2024	23:56:00	-9,81505	-36,97826	0,00	-	-	AL-2709202-D3208E5BC3F84D39B24194526360D205
Feliz Deserto	3	11/12/2024	21:30:00	-10,23710	-36,36680	0,00	-	-	AL-2702306-7736DA5100C548C59495147778FB6D38
		09/12/2024	16:30:00	-10,34764	-36,31045	0,00	APA de Piaçabuçu	-	-
		09/12/2024	16:07:00	-10,34424	-36,31059	0,00	APA de Piaçabuçu	Formações Pioneiras	-
Marechal Deodoro	3	08/12/2024	21:20:00	-9,70720	-35,86640	0,00	-	-	AL-2704708-41D0803B026F4BA18D171D3ED170CF73
		10/12/2024	15:48:00	-9,76773	-35,88622	0,00	-	-	AL-2704708-88D22D0958EA46CCBF31A205DBC25AA8
		08/12/2024	21:20:00	-9,68790	-35,86980	0,00	-	Floresta Ombrófila	AL-2704708-AE1AB6765BC04BDB94D5A3DE64D43216
Piaçabuçu	3	10/12/2024	03:36:00	-10,37337	-36,37905	0,00	APA da Marituba do Peixe	-	AL-2706802-7328B778B4FA4C8196549499882020E
		10/12/2024	03:59:00	-10,37238	-36,37960	0,00	APA da Marituba do Peixe	Formações Pioneiras	AL-2706802-7328B778B4FA4C8196549499882020E
		08/12/2024	03:49:00	-10,45724	-36,39566	0,00	APA de Piaçabuçu	Formações Pioneiras	-
Satuba	3	12/12/2024	00:12:00	-9,55050	-35,83980	0,00	-	-	AL-2707701-0ADE1FB73E4A4B7EAE8C55E4E1681A23
		13/12/2024	03:55:00	-9,55178	-35,83859	0,00	-	-	AL-2707701-0ADE1FB73E4A4B7EAE8C55E4E1681A23
		12/12/2024	15:58:00	-9,56404	-35,83058	0,00	-	-	AL-2708907-542F4F7402AB4F3EB435F3597A109404
Tanque d'Arca	3	11/12/2024	03:40:00	-9,59559	-36,40887	0,00	-	-	AL-2709004-10867F298FF84E4B9F495A4577100937
		11/12/2024	03:40:00	-9,59891	-36,40942	0,00	-	-	AL-2709004-10867F298FF84E4B9F495A4577100937
		11/12/2024	03:40:00	-9,59503	-36,41240	0,00	-	-	AL-2709004-F0BE1CFBB26C4A8FBADABCA5B08FE99A
Belo Monte	2	12/12/2024	15:58:00	-9,83012	-37,08020	0,00	-	-	AL-2700904-79AD5E7BF9D14DBA814462022FE8A9C1
		10/12/2024	16:11:00	-9,80545	-37,28621	0,00	-	Caatinga	AL-2700904-9F11D555A42C402781A24994D894EB92
Campestre	2	10/12/2024	21:20:00	-8,90640	-35,51160	0,00	-	-	AL-2701357-01E69F4FF05845D0876F5056A9139B27
		09/12/2024	11:42:00	-8,85762	-35,57455	0,00	-	-	AL-2701357-665FFD2AF78D453EB8FC52F359FC1064
Craíbas	2	10/12/2024	16:11:00	-9,60087	-36,70150	0,00	-	-	AL-2702355-03845222827E45CA8EAA27A0AED0AD5B
		10/12/2024	16:11:00	-9,66228	-36,72769	0,00	-	-	AL-2702355-82EA26C6B44E4D538E93275A4EB5585D
Delmiro Gouveia	2	12/12/2024	15:58:00	-9,38963	-38,17030	0,00	-	-	AL-2702405-8784707175FE49DE9E3EC5898BDEBFAD
		12/12/2024	15:35:00	-9,39200	-38,16966	0,00	-	-	AL-2702405-8784707175FE49DE9E3EC5898BDEBFAD
Inhapi	2	08/12/2024	15:33:00	-9,21806	-37,71263	0,20	-	-	AL-2703304-6153ED70899A48ABB3CEE45933C9A25E
		10/12/2024	16:11:00	-9,28980	-37,72707	0,00	-	-	AL-2703304-7626A1D9887E43F2AD5C0F419202F62F
Japaratinga	2	12/12/2024	15:58:00	-9,09064	-35,26950	0,00	-	Transição Fitoecológica	-
		12/12/2024	15:58:00	-9,09745	-35,26842	0,00	-	-	AL-2703601-9300F0725BDB41D4AEA6BE952ED9767C
Limoeiro de Anadia	2	13/12/2024	21:30:00	-9,82950	-36,54650	0,00	-	-	AL-2704005-602699593A0C4D4DA8CC1EEBE2319CF5
		09/12/2024	22:30:00	-9,67860	-36,38470	0,00	-	-	AL-2704203-36527328744A48C3BC4D47539CDFE74
Olho d'Água do Casado	2	09/12/2024	15:13:00	-9,50286	-37,85556	0,00	-	-	AL-2705804-A8AB55E800CB4784920ABCA3DE10CFBE
		09/12/2024	16:07:00	-9,49780	-37,85696	0,00	-	Refúgio Ecológico	AL-2705804-A8AB55E800CB4784920ABCA3DE10CFBE
Ouro Branco	2	08/12/2024	15:09:00	-9,09993	-37,34513	1,07	-	-	AL-2706109-ABB1B027C6BA417590E0B6C644B30C30
		08/12/2024	15:33:00	-9,09917	-37,34562	1,08	-	-	AL-2706109-ABB1B027C6BA417590E0B6C644B30C30
Palmeira dos Índios	2	10/12/2024	16:34:00	-9,39523	-36,72361	0,00	-	-	AL-2706307-25524F7D52464D2D89A61B711BC6858C
		10/12/2024	16:11:00	-9,39575	-36,72355	0,00	-	-	AL-2706307-25524F7D52464D2D89A61B711BC6858C
Roteiro	2	11/12/2024	00:50:00	-9,85920	-35,97530	0,00	-	-	AL-2707800-44ED16BA96EF49168310CCB984C400CC
		11/12/2024	00:50:00	-9,83990	-35,97870	0,00	-	-	AL-2707800-73F3F7A0C4274B1DBA21D0525DE5928E
Barra de São Miguel	1	11/12/2024	00:50:00	-9,84040	-35,95150	0,00	RESEC Manguezais Lagoa de Roteiro	Floresta Ombrófila	AL-2700607-356D8D5223944EBE879F997037979A15
Cacimbinhas	1	10/12/2024	16:11:00	-9,41711	-36,96157	0,00	-	-	AL-2701209-05C1FB5A06304783983E4F64DB76A722



INSTITUTO DO MEIO AMBIENTE
ESTADO DE ALAGOAS

Av. Fernandes Lima, 679
Farol – CEP 57057-450 – Maceió, Alagoas.
Fone: 3315-1738/1778
Fax 3315-1732; www.ima.al.gov.

INSTITUTO DO MEIO AMBIENTE DE ALAGOAS
ASSESSORIA AMBIENTAL DE GEOPROCESSAMENTO
RELATÓRIO SEMANAL DE MONITORAMENTO DE FOCOS DE QUEIMADAS

Página: 29

08 a 14/12/2024

Jaramataia	1	12/12/2024	12:04:00	-9,62876	-36,97057	0,00	-	Transição Fitoecológica	-
Jundiá	1	11/12/2024	03:40:00	-8,99327	-35,51396	0,00	-	-	AL-2707305-A1B41C6D669B455FA7D63AABD744FDC4
Poço das Trincheiras	1	08/12/2024	16:26:00	-9,24529	-37,17432	0,00	-	Caatinga	AL-2707206-780926F12BAA446EA1FB864E47171FBF
Porto de Pedras	1	13/12/2024	00:20:00	-9,08135	-35,42022	0,00	-	-	AL-2707404-8856245820B24E928E3C6E928B606666
Quebrangulo	1	10/12/2024	16:11:00	-9,29867	-36,46511	0,00	-	-	AL-2707602-0F7B3957BDF24CB4B5C0815726D17088